



**Tillbridge Solar Project
EN010142**

Volume 2

Traffic Regulation Measures Plans

Document Reference: EN010142/APP/2.5

**Regulation 5(2)(o)
Infrastructure Planning (Applications: Prescribed Forms and
Procedure) Regulations 2009**

**April 2024
Revision Number: 00**

tillbridgesolar.com


Key

ORDER LIMITS

LAND NOT INCLUDED IN THE ORDER LIMITS

Scale
0 250 500 1000 2000m

Original Size (A1) 1:25000 @ A1 1:50000 @ A3

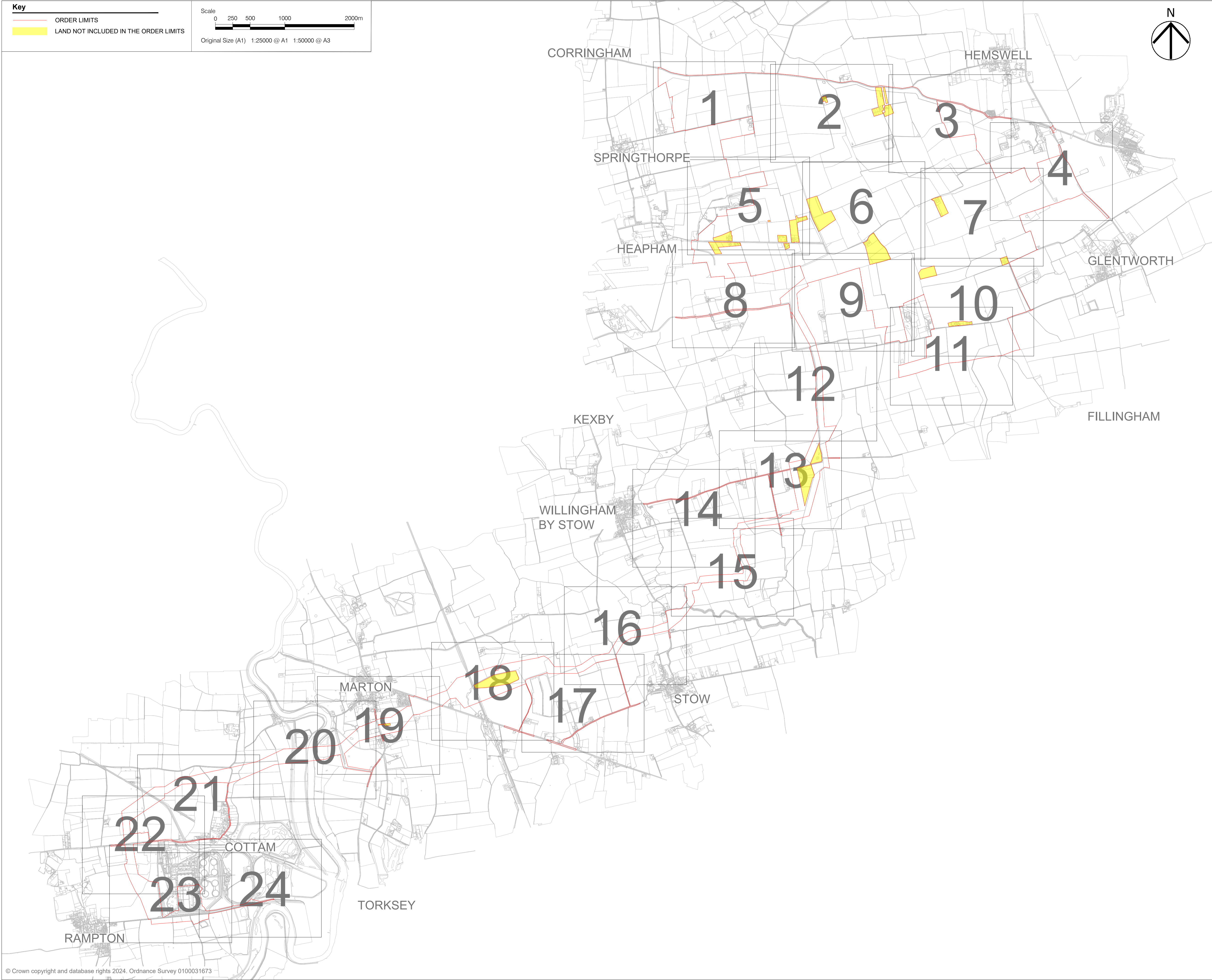


Project
TILLBRIDGE SOLAR PROJECT

Client
TILLBRIDGE SOLAR LIMITED

Consultant
Aecom
1 Tanfield
Edinburgh
EH3 5DA
United Kingdom
Fax +44 (0)131 301 8699
Tel +44 (0)131 301 8600
www.aecom.com

- Notes**
- ALL DIMENSIONS IN METERS UNLESS STATED OTHERWISE.
 - DO NOT SCALE FROM THIS DRAWING USE ONLY PRINTED DIMENSIONS.
 - THE PROPOSED WORKS SHOWN ARE ILLUSTRATIVE ONLY AND WILL BE SUBJECT TO CHANGE AS PART OF DETAILED DESIGN DEVELOPMENT. ANY CHANGES WILL BE LIMITED TO BEING WITHIN THE ORDER LIMITS AND ANY OTHER CONSTRAINTS INCLUDED IN THE DEVELOPMENT CONSENT ORDER.
 - THE PROPOSED TRAFFIC REGULATION ORDERS AND TRAFFIC MANAGEMENT WORKS SHOWN ARE TO BE READ IN CONJUNCTION WITH SCHEDULE(S) 8 OF THE DEVELOPMENT CONSENT ORDER.



This drawing has been prepared for the use of AECOM's client. It may not be used, modified, reproduced or relied upon by third parties, except as agreed by AECOM or as required by law. AECOM accepts no responsibility, and denies any liability whatsoever, to any party that uses or relies on this drawing without AECOM's express written consent. Do not scale this document. All measurements must be obtained from the stated dimensions.

ISSUE/REVISION

I/R	DATE	DESCRIPTION
P01	29-02-2024	DCO Application Issue

Purpose Of Issue
DCO APPLICATION

Project Number
60682158


Sheet Title
TRAFFIC REGULATION MEASURES KEY PLAN

Reference Number
EN010142/APP/2.5

Legislation Reference
APFP 2009 Regulation 5(2)(o)

Sheet Number
60682158-ACM-XX-00-DR-CE-1230

Scale: As shown @ A1 **Rev:** p01



Project
 TILLBRIDGE SOLAR PROJECT

Client
 TILLBRIDGE SOLAR LIMITED

Consultant
Aecom
 1 Tanfield
 Edinburgh
 EH3 5DA
 United Kingdom
 Fax +44 (0)131 301 8699
 Tel +44 (0)131 301 8600
 www.aecom.com

- Notes**
1. ALL DIMENSIONS IN METERS UNLESS STATED OTHERWISE.
 2. DO NOT SCALE FROM THIS DRAWING USE ONLY PRINTED DIMENSIONS.
 3. THE PROPOSED WORKS SHOWN ARE ILLUSTRATIVE ONLY AND WILL BE SUBJECT TO CHANGE AS PART OF DETAILED DESIGN DEVELOPMENT. ANY CHANGES WILL BE LIMITED TO BEING WITHIN THE ORDER LIMITS AND ANY OTHER CONSTRAINTS INCLUDED IN THE DEVELOPMENT CONSENT ORDER.
 4. THE PROPOSED TRAFFIC REGULATION ORDERS AND TRAFFIC MANAGEMENT WORKS SHOWN ARE TO BE READ IN CONJUNCTION WITH SCHEDULE(S) 8 OF THE DEVELOPMENT CONSENT ORDER.

- Key**
- ORDER LIMITS (Red line)
 - LAND NOT INCLUDED IN THE ORDER LIMITS (Yellow fill)
 - TEMPORARY TRAFFIC SIGNAL AND BANKSMAN CONTROL AREA (Blue fill)

ISSUE/REVISION

I/R	DATE	DESCRIPTION
P01	29-02-2024	DCO Application Issue

Key Plan



Purpose Of Issue
 DCO APPLICATION

Project Number
 60682158

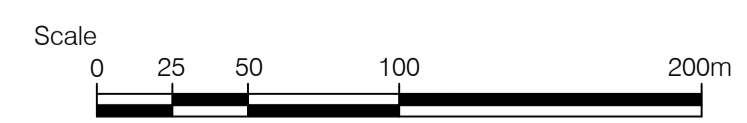
Sheet Title
 TRAFFIC REGULATION MEASURES PLANS SHEET 1 OF 24

Reference Number
 EN010142/APP/2.5

Legislation Reference
 APFP 2009 Regulation 5(2)(o)


Sheet Number
 60682158-ACM-XX-00-DR-CE-1231

Scale: As shown @ A1 **Rev:** P01



Original Size (A1) 1:2500 @ A1 1:5000 @ A3

This drawing has been prepared for the use of AECOM's client. It may not be used, modified, reproduced or relied upon by third parties, except as agreed by AECOM or as required by law. AECOM accepts no responsibility, and denies any liability whatsoever, to any party that uses or relies on this drawing without AECOM's express written consent. Do not scale this document. All measurements must be obtained from the stated dimensions.



FOR CONTINUATION OF TEMPORARY TRAFFIC SIGNAL AND BANKSMAN CONTROL AREA PLEASE REFER TO SHEET 3

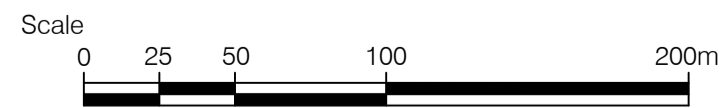
A631 (HARPSWELL LANE)

SHEET 1 ↑

↓ SHEET 2

↑ SHEET 2

↓ SHEET 3



Original Size (A1) 1:2500 @ A1 1:5000 @ A3

© Crown copyright and database rights 2024. Ordnance Survey 0100031673



Project

TILLBRIDGE SOLAR PROJECT

Client

TILLBRIDGE SOLAR LIMITED

Consultant

Aecom
1 Tanfield
Edinburgh
EH3 5DA
United Kingdom
Fax +44 (0)131 301 8699
Tel +44 (0)131 301 8600
www.aecom.com

Notes

1. ALL DIMENSIONS IN METERS UNLESS STATED OTHERWISE.
2. DO NOT SCALE FROM THIS DRAWING USE ONLY PRINTED DIMENSIONS.
3. THE PROPOSED WORKS SHOWN ARE ILLUSTRATIVE ONLY AND WILL BE SUBJECT TO CHANGE AS PART OF DETAILED DESIGN DEVELOPMENT. ANY CHANGES WILL BE LIMITED TO BEING WITHIN THE ORDER LIMITS AND ANY OTHER CONSTRAINTS INCLUDED IN THE DEVELOPMENT CONSENT ORDER.
4. THE PROPOSED TRAFFIC REGULATION ORDERS AND TRAFFIC MANAGEMENT WORKS SHOWN ARE TO BE READ IN CONJUNCTION WITH SCHEDULE(S) 8 OF THE DEVELOPMENT CONSENT ORDER.

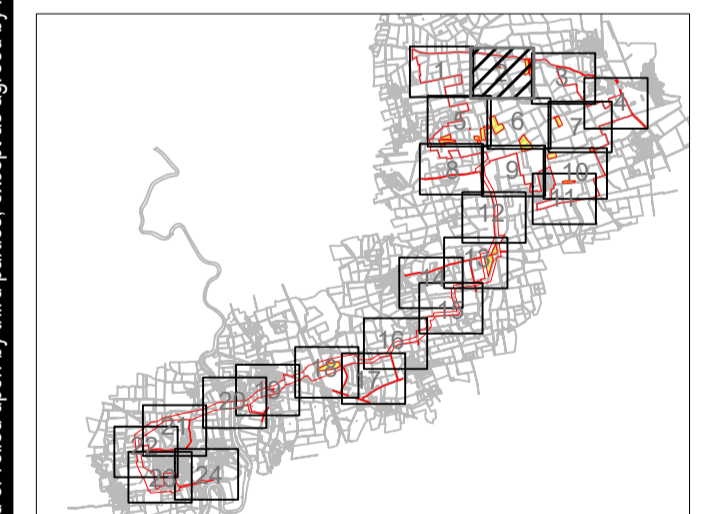
Key

- ORDER LIMITS
- LAND NOT INCLUDED IN THE ORDER LIMITS
- TEMPORARY TRAFFIC SIGNAL AND BANKSMAN CONTROL AREA

ISSUE/REVISION

I/R	DATE	DESCRIPTION
P01	29-02-2024	DCO Application Issue

Key Plan



Purpose Of Issue

DCO APPLICATION

Project Number

60682158

Sheet Title

TRAFFIC REGULATION MEASURES PLANS SHEET 2 OF 24

Reference Number

EN010142/APP/2.5

Legislation Reference

APFP 2009 Regulation 5(2)(o)

Sheet Number

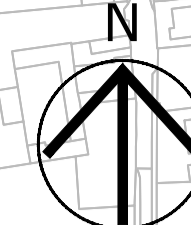
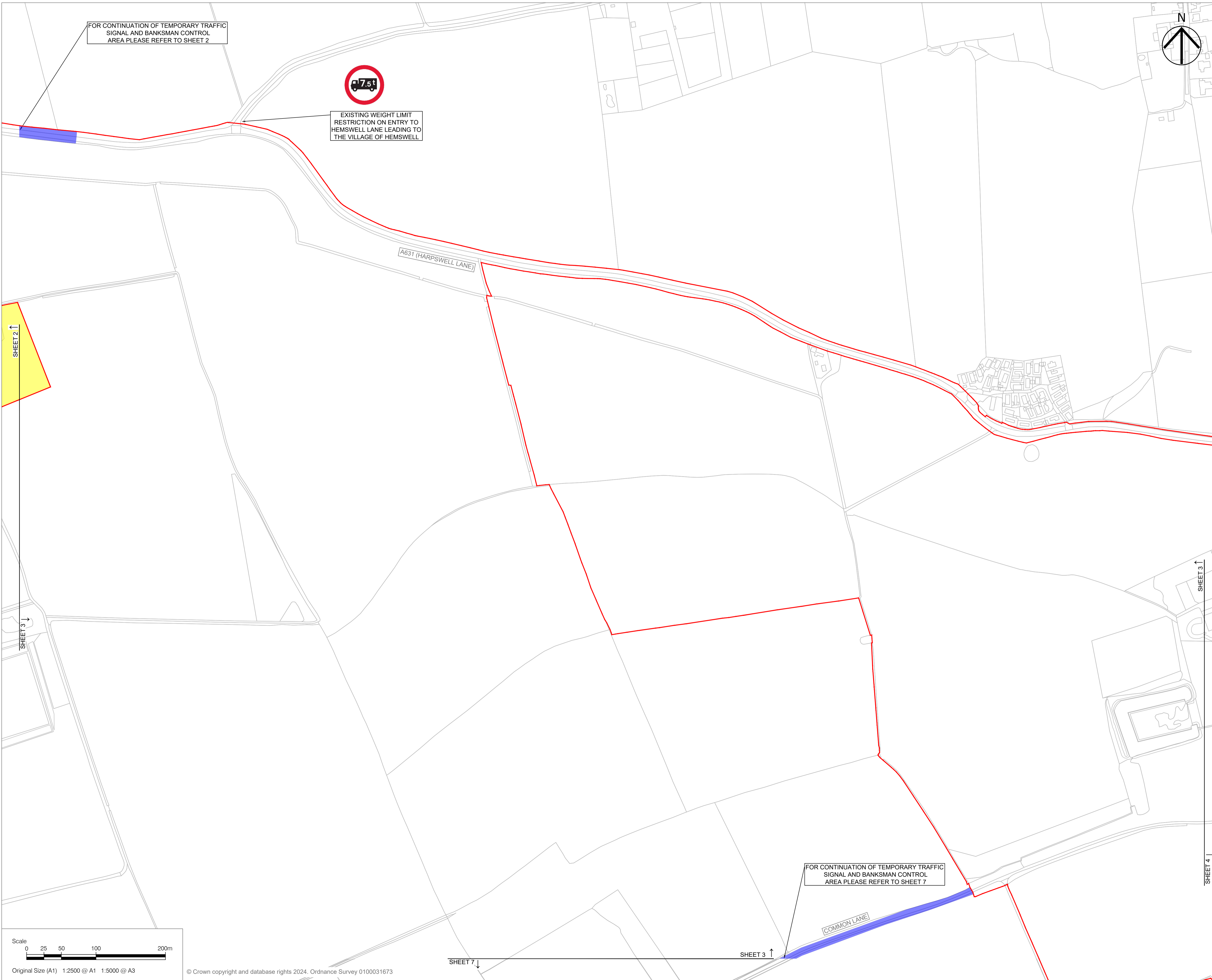
60682158-ACM-XX-00-DR-CE-1232

Scale: As shown @ A1

Rev: P01

This drawing has been prepared for the use of AECOM's client. It may not be used, modified, reproduced or relied upon by third parties, except as agreed by AECOM or as required by law. AECOM accepts no responsibility, and denies any liability whatsoever, to any party that uses or relies on this drawing without AECOM's express written consent. Do not scale this document. All measurements must be obtained from the stated dimensions.

ISO A1 594mm x 841mm
 Approved: JH
 Checked: MP
 Designer: KP
 Project Management Initials:
 Last saved by: KYLE PLACKETT(2024.03.04) Last Plotter: 2024.03.15
 Filename: C:\USERS\KYLE PLACKETT\ONE\DRIVE - AECOM\TILLBRIDGE AECOM CHESTERFIELD\DRAWINGS (CAD)\60682158-ACM-XX-00-DR-CE-1233.DWG



Project
 TILLBRIDGE SOLAR PROJECT

Client
 TILLBRIDGE SOLAR LIMITED

Consultant
Aecom
 1 Tanfield
 Edinburgh
 EH3 5DA
 United Kingdom
 Fax +44 (0)131 301 8699
 Tel +44 (0)131 301 8600
 www.aecom.com

- Notes**
1. ALL DIMENSIONS IN METERS UNLESS STATED OTHERWISE.
 2. DO NOT SCALE FROM THIS DRAWING USE ONLY PRINTED DIMENSIONS.
 3. THE PROPOSED WORKS SHOWN ARE ILLUSTRATIVE ONLY AND WILL BE SUBJECT TO CHANGE AS PART OF DETAILED DESIGN DEVELOPMENT. ANY CHANGES WILL BE LIMITED TO BEING WITHIN THE ORDER LIMITS AND ANY OTHER CONSTRAINTS INCLUDED IN THE DEVELOPMENT CONSENT ORDER.
 4. THE PROPOSED TRAFFIC REGULATION ORDERS AND TRAFFIC MANAGEMENT WORKS SHOWN ARE TO BE READ IN CONJUNCTION WITH SCHEDULE(S) 8 OF THE DEVELOPMENT CONSENT ORDER.

- Key**
- ORDER LIMITS
 - LAND NOT INCLUDED IN THE ORDER LIMITS
 - TEMPORARY TRAFFIC SIGNAL AND BANKSMAN CONTROL AREA

ISSUE/REVISION

I/R	DATE	DESCRIPTION
P01	29-02-2024	DCO Application Issue

Key Plan



Purpose Of Issue
 DCO APPLICATION

Project Number
 60682158

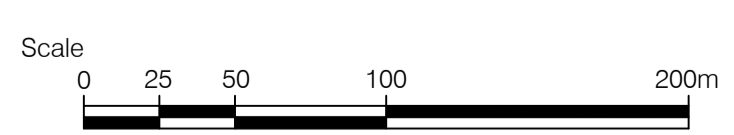
Sheet Title
 TRAFFIC REGULATION MEASURES PLANS SHEET 3 OF 24

Reference Number
 EN010142/APP/2.5

Legislation Reference
 APFP 2009 Regulation 5(2)(o)

Sheet Number
 60682158-ACM-XX-00-DR-CE-1233


Scale: As shown @ A1 **Rev:** P01



Original Size (A1) 1:2500 @ A1 1:5000 @ A3

© Crown copyright and database rights 2024. Ordnance Survey 0100031673

This drawing has been prepared for the use of AECOM's client. It may not be used, modified, reproduced or relied upon by third parties, except as agreed by AECOM or as required by law. AECOM accepts no responsibility, and denies any liability whatsoever, to any party that uses or relies on this drawing without AECOM's express written consent. Do not scale this document. All measurements must be obtained from the stated dimensions.



Project
TILLBRIDGE SOLAR PROJECT

Client
TILLBRIDGE SOLAR LIMITED

Consultant
Aecom
1 Tanfield
Edinburgh
EH3 5DA
United Kingdom
Fax +44 (0)131 301 8699
Tel +44 (0)131 301 8600
www.aecom.com

- Notes**
1. ALL DIMENSIONS IN METERS UNLESS STATED OTHERWISE.
 2. DO NOT SCALE FROM THIS DRAWING USE ONLY PRINTED DIMENSIONS.
 3. THE PROPOSED WORKS SHOWN ARE ILLUSTRATIVE ONLY AND WILL BE SUBJECT TO CHANGE AS PART OF DETAILED DESIGN DEVELOPMENT. ANY CHANGES WILL BE LIMITED TO BEING WITHIN THE ORDER LIMITS AND ANY OTHER CONSTRAINTS INCLUDED IN THE DEVELOPMENT CONSENT ORDER.
 4. THE PROPOSED TRAFFIC REGULATION ORDERS AND TRAFFIC MANAGEMENT WORKS SHOWN ARE TO BE READ IN CONJUNCTION WITH SCHEDULE(S) 8 OF THE DEVELOPMENT CONSENT ORDER.

- Key**
- ORDER LIMITS (Red line)
 - LAND NOT INCLUDED IN THE ORDER LIMITS (Yellow area)
 - TEMPORARY TRAFFIC SIGNAL AND BANKSMAN CONTROL AREA (Blue area)

ISSUE/REVISION

I/R	DATE	DESCRIPTION
P01	29-02-2024	DCO Application Issue

Key Plan



Purpose Of Issue
DCO APPLICATION

Project Number
60682158

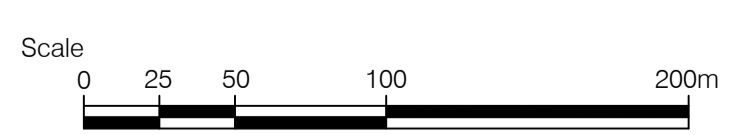
Sheet Title
TRAFFIC REGULATION MEASURES PLANS SHEET 4 OF 24

Reference Number
EN010142/APP/2.5

Legislation Reference
APFP 2009 Regulation 5(2)(o)


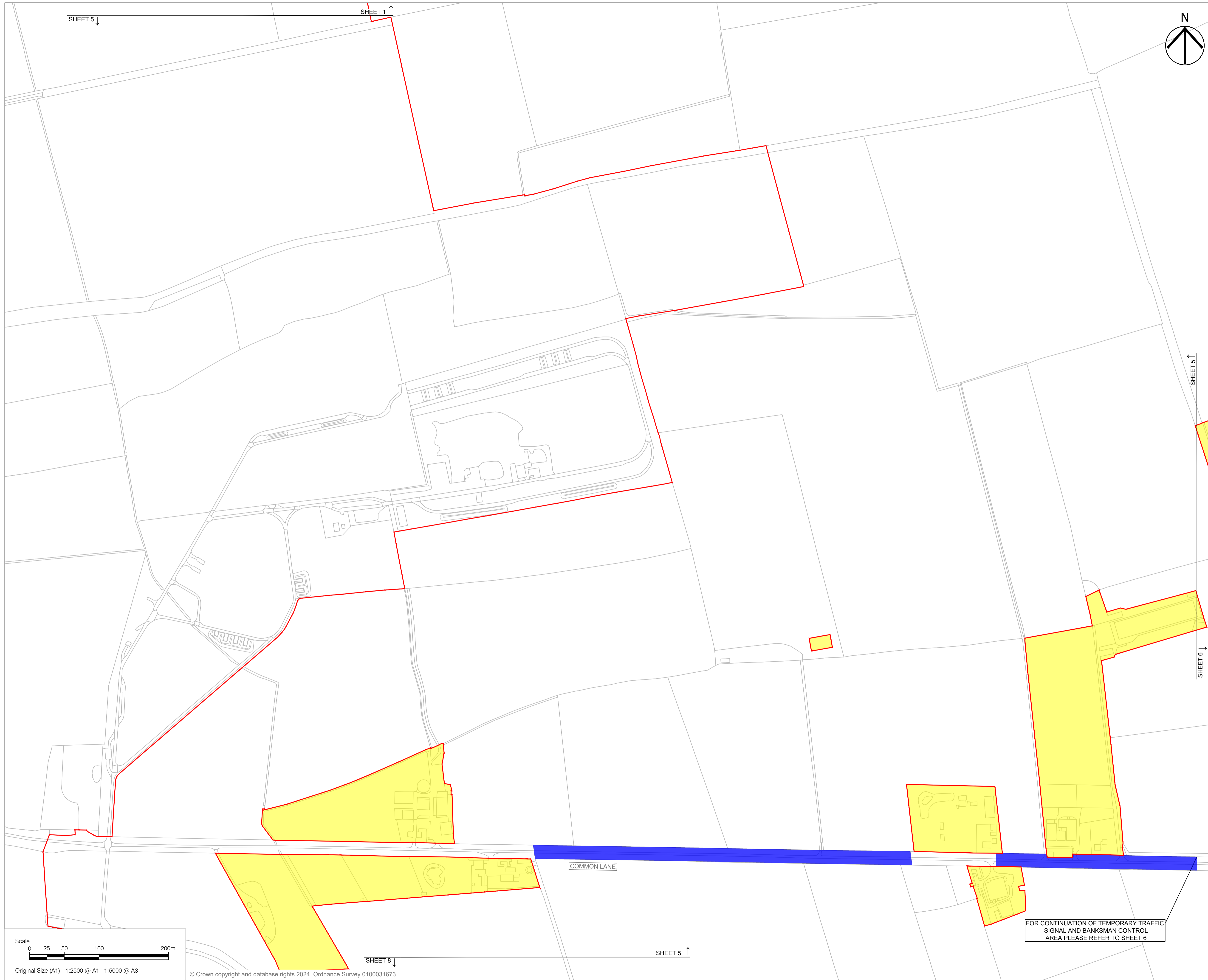
Sheet Number
60682158-ACM-XX-00-DR-CE-1234

Scale: As shown @ A1 **Rev:** P01



Original Size (A1) 1:2500 @ A1 1:5000 @ A3

This drawing has been prepared for the use of AECOM's client. It may not be used, modified, reproduced or relied upon by third parties, except as agreed by AECOM or as required by law. AECOM accepts no responsibility, and denies any liability whatsoever, to any party that uses or relies on this drawing without AECOM's express written consent. Do not scale this document. All measurements must be obtained from the stated dimensions.



SHEET 5 ↓

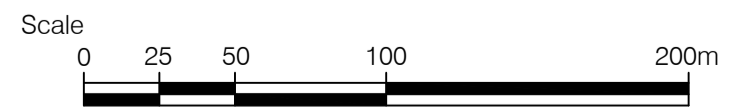
SHEET 1 ↑

SHEET 5 ↑

SHEET 6 ↑

COMMON LANE

FOR CONTINUATION OF TEMPORARY TRAFFIC SIGNAL AND BANKSMAN CONTROL AREA PLEASE REFER TO SHEET 6



Original Size (A1) 1:2500 @ A1 1:5000 @ A3

© Crown copyright and database rights 2024. Ordnance Survey 0100031673

SHEET 8 ↓

SHEET 5 ↑



Project
TILLBRIDGE SOLAR PROJECT

Client
TILLBRIDGE SOLAR LIMITED

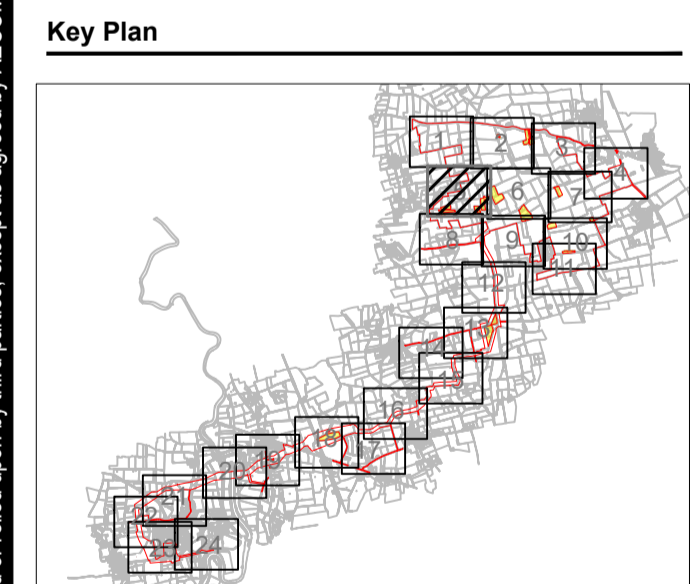
Consultant
Aecom
1 Tanfield
Edinburgh
EH3 5DA
United Kingdom
Fax +44 (0)131 301 8699
Tel +44 (0)131 301 8600
www.aecom.com

- Notes**
1. ALL DIMENSIONS IN METERS UNLESS STATED OTHERWISE.
 2. DO NOT SCALE FROM THIS DRAWING USE ONLY PRINTED DIMENSIONS.
 3. THE PROPOSED WORKS SHOWN ARE ILLUSTRATIVE ONLY AND WILL BE SUBJECT TO CHANGE AS PART OF DETAILED DESIGN DEVELOPMENT. ANY CHANGES WILL BE LIMITED TO BEING WITHIN THE ORDER LIMITS AND ANY OTHER CONSTRAINTS INCLUDED IN THE DEVELOPMENT CONSENT ORDER.
 4. THE PROPOSED TRAFFIC REGULATION ORDERS AND TRAFFIC MANAGEMENT WORKS SHOWN ARE TO BE READ IN CONJUNCTION WITH SCHEDULE(S) 8 OF THE DEVELOPMENT CONSENT ORDER.

- Key**
- ORDER LIMITS (Red line)
 - LAND NOT INCLUDED IN THE ORDER LIMITS (Yellow fill)
 - TEMPORARY TRAFFIC SIGNAL AND BANKSMAN CONTROL AREA (Blue fill)

ISSUE/REVISION

I/R	DATE	DESCRIPTION
P01	29-02-2024	DCO Application Issue



Purpose Of Issue
DCO APPLICATION

Project Number
60682158

Sheet Title
TRAFFIC REGULATION MEASURES PLANS SHEET 5 OF 24


Reference Number
EN010142/APP/2.5

Legislation Reference
APFP 2009 Regulation 5(2)(o)

Sheet Number
60682158-ACM-XX-00-DR-CE-1235

Scale: As shown @ A1 **Rev:** p01

This drawing has been prepared for the use of AECOM's client. It may not be used, modified, reproduced or relied upon by third parties, except as agreed by AECOM or as required by law. AECOM accepts no responsibility, and denies any liability whatsoever, to any party that uses or relies on this drawing without AECOM's express written consent. Do not scale this document. All measurements must be obtained from the stated dimensions.



Project

TILLBRIDGE SOLAR PROJECT

Client

TILLBRIDGE SOLAR LIMITED




Consultant

Aecom
1 Tanfield
Edinburgh
EH3 5DA
United Kingdom
Fax +44 (0)131 301 8699
Tel +44 (0)131 301 8600
www.aecom.com

Notes

1. ALL DIMENSIONS IN METERS UNLESS STATED OTHERWISE.
2. DO NOT SCALE FROM THIS DRAWING USE ONLY PRINTED DIMENSIONS.
3. THE PROPOSED WORKS SHOWN ARE ILLUSTRATIVE ONLY AND WILL BE SUBJECT TO CHANGE AS PART OF DETAILED DESIGN DEVELOPMENT. ANY CHANGES WILL BE LIMITED TO BEING WITHIN THE ORDER LIMITS AND ANY OTHER CONSTRAINTS INCLUDED IN THE DEVELOPMENT CONSENT ORDER.
4. THE PROPOSED TRAFFIC REGULATION ORDERS AND TRAFFIC MANAGEMENT WORKS SHOWN ARE TO BE READ IN CONJUNCTION WITH SCHEDULE(S) 8 OF THE DEVELOPMENT CONSENT ORDER.

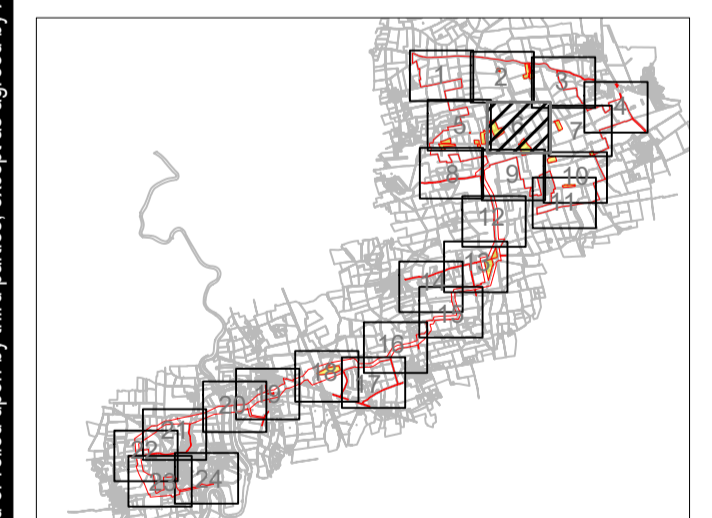
Key

-  ORDER LIMITS
-  LAND NOT INCLUDED IN THE ORDER LIMITS
-  TEMPORARY TRAFFIC SIGNAL AND BANKSMAN CONTROL AREA

ISSUE/REVISION

I/R	DATE	DESCRIPTION
P01	29-02-2024	DCO Application Issue

Key Plan



Purpose Of Issue

DCO APPLICATION

Project Number

60682158

Sheet Title

TRAFFIC REGULATION MEASURES PLANS SHEET 6 OF 24

Reference Number

EN010142/APP/2.5

Legislation Reference

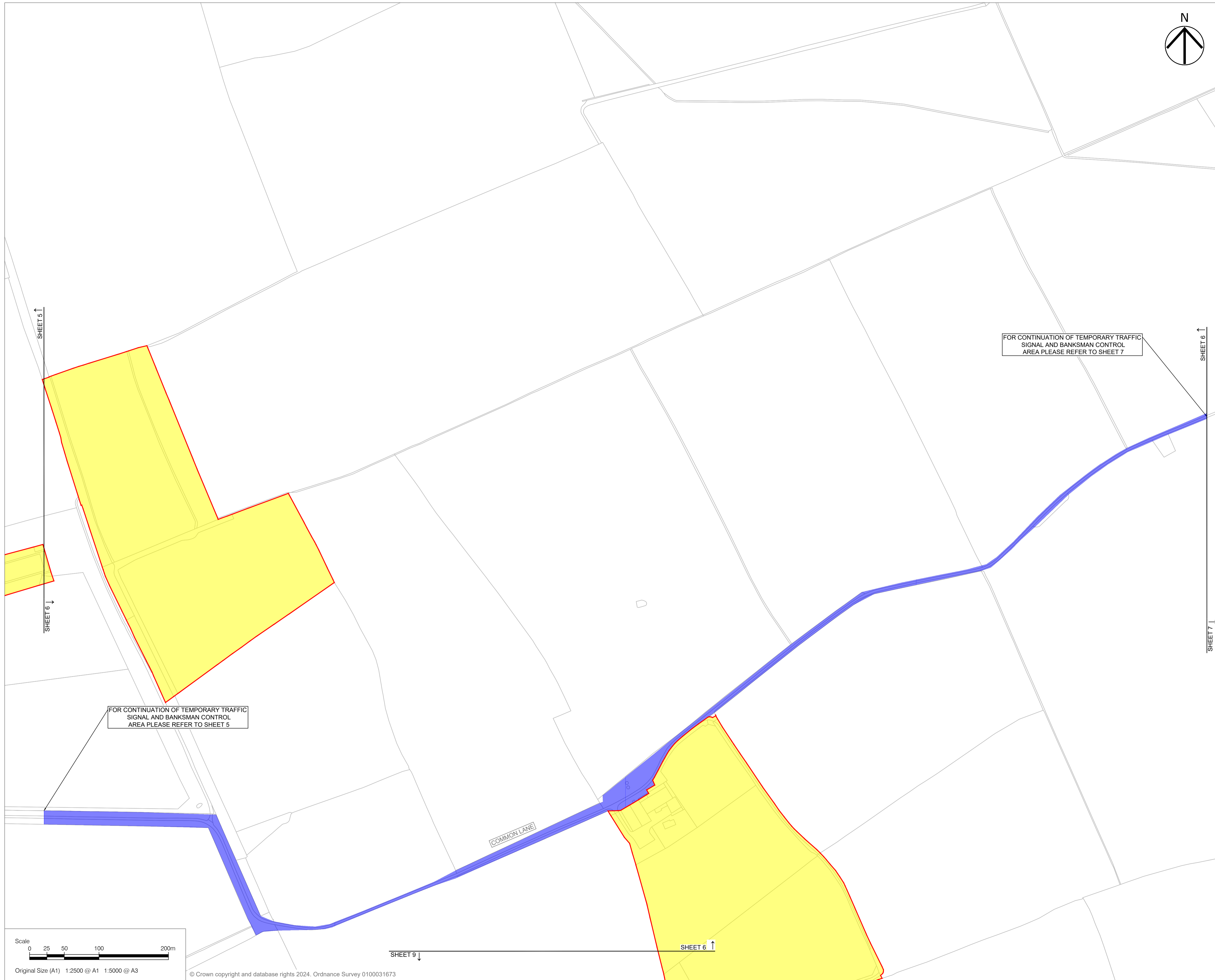
APFP 2009 Regulation 5(2)(o)

Sheet Number

60682158-ACM-XX-00-DR-CE-1236

Scale: As shown @ A1

Rev: P01



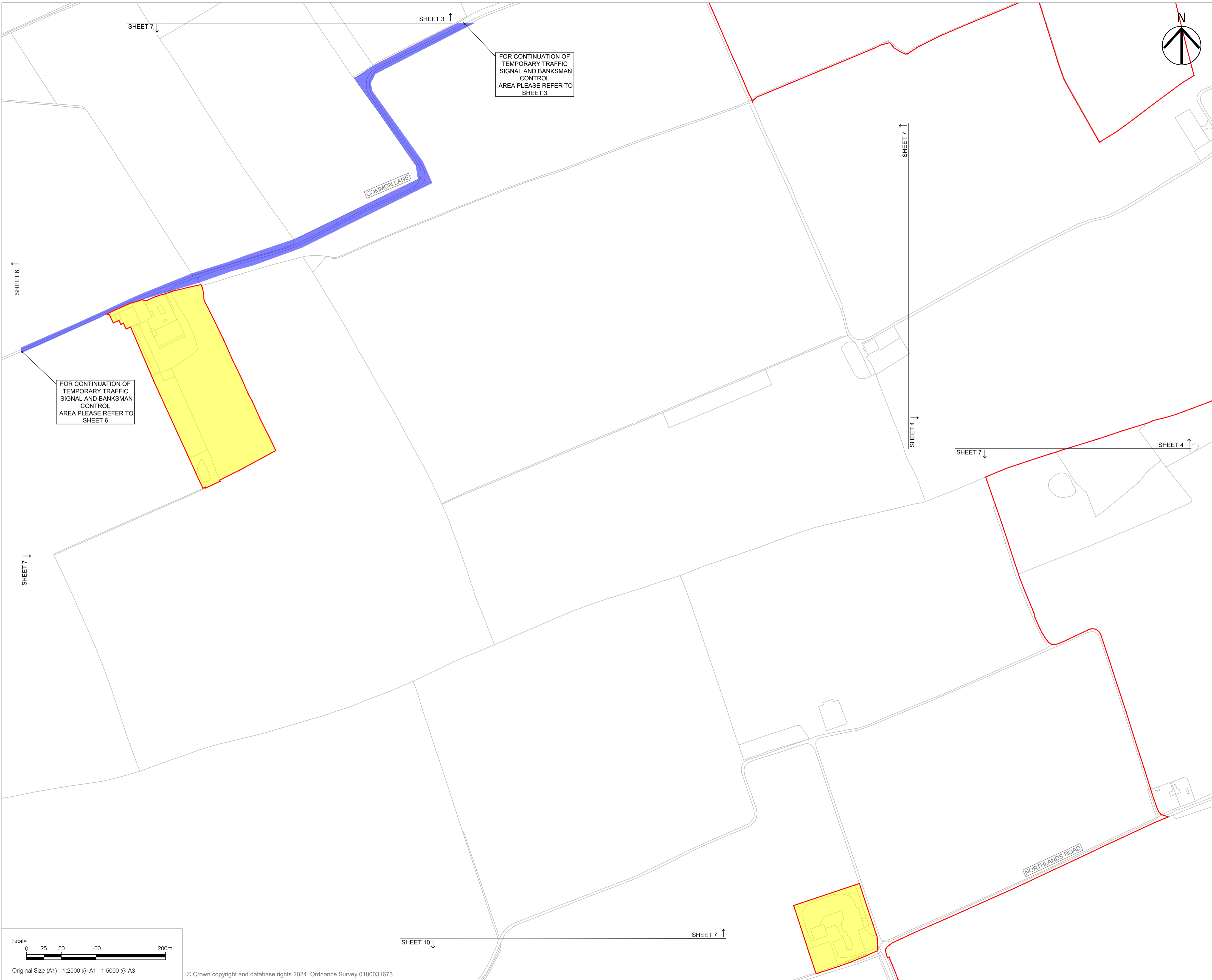
FOR CONTINUATION OF TEMPORARY TRAFFIC SIGNAL AND BANKSMAN CONTROL AREA PLEASE REFER TO SHEET 5

FOR CONTINUATION OF TEMPORARY TRAFFIC SIGNAL AND BANKSMAN CONTROL AREA PLEASE REFER TO SHEET 7

COMMON LANE

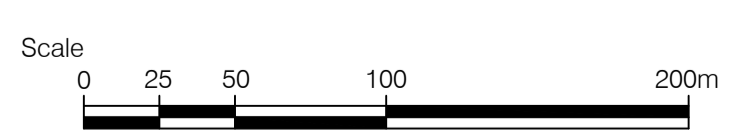



Original Size (A1) 1:2500 @ A1 1:5000 @ A3



FOR CONTINUATION OF
TEMPORARY TRAFFIC
SIGNAL AND BANKSMAN
CONTROL
AREA PLEASE REFER TO
SHEET 3

FOR CONTINUATION OF
TEMPORARY TRAFFIC
SIGNAL AND BANKSMAN
CONTROL
AREA PLEASE REFER TO
SHEET 6



Original Size (A1) 1:2500 @ A1 1:5000 @ A3

© Crown copyright and database rights 2024. Ordnance Survey 0100031673



Project
TILLBRIDGE SOLAR PROJECT

Client
TILLBRIDGE SOLAR LIMITED

Consultant
Aecom
1 Tanfield
Edinburgh
EH3 5DA
United Kingdom
Fax +44 (0)131 301 8699
Tel +44 (0)131 301 8600
www.aecom.com

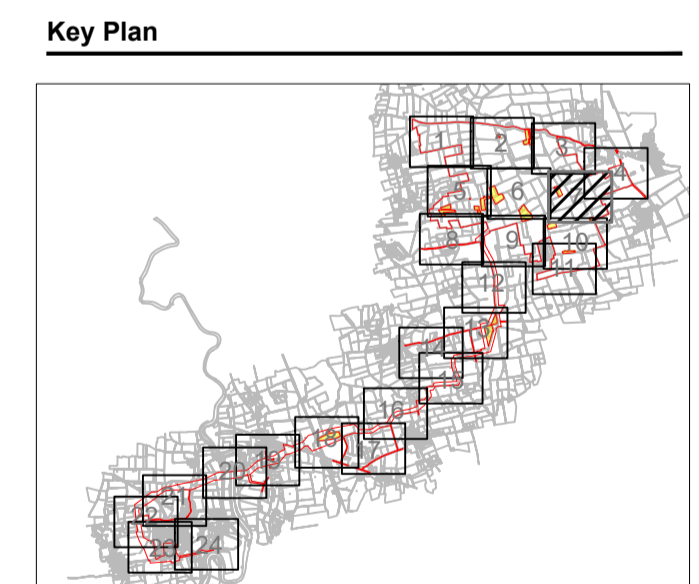
- Notes**
- ALL DIMENSIONS IN METERS UNLESS STATED OTHERWISE.
 - DO NOT SCALE FROM THIS DRAWING USE ONLY PRINTED DIMENSIONS.
 - THE PROPOSED WORKS SHOWN ARE ILLUSTRATIVE ONLY AND WILL BE SUBJECT TO CHANGE AS PART OF DETAILED DESIGN DEVELOPMENT. ANY CHANGES WILL BE LIMITED TO BEING WITHIN THE ORDER LIMITS AND ANY OTHER CONSTRAINTS INCLUDED IN THE DEVELOPMENT CONSENT ORDER.
 - THE PROPOSED TRAFFIC REGULATION ORDERS AND TRAFFIC MANAGEMENT WORKS SHOWN ARE TO BE READ IN CONJUNCTION WITH SCHEDULE(S) 8 OF THE DEVELOPMENT CONSENT ORDER.

Key

	ORDER LIMITS
	LAND NOT INCLUDED IN THE ORDER LIMITS
	TEMPORARY TRAFFIC SIGNAL AND BANKSMAN CONTROL AREA

ISSUE/REVISION

I/R	DATE	DESCRIPTION
P01	29-02-2024	DCO Application Issue



Purpose Of Issue
DCO APPLICATION

Project Number
60682158

Sheet Title
TRAFFIC REGULATION MEASURES PLANS SHEET 7 OF 24

Reference Number
EN010142/APP/2.5

Legislation Reference
APFP 2009 Regulation 5(2)(o)


Sheet Number
60682158-ACM-XX-00-DR-CE-1237

Scale: As shown @ A1 **Rev:** p01

This drawing has been prepared for the use of AECOM's client. It may not be used, modified, reproduced or relied upon by third parties, except as agreed by AECOM or as required by law. AECOM accepts no responsibility, and denies any liability whatsoever, to any party that uses or relies on this drawing without AECOM's express written consent. Do not scale this document. All measurements must be obtained from the stated dimensions.

SHEET 9 ↓

SHEET 6 ↑



Project

TILLBRIDGE SOLAR PROJECT

Client

TILLBRIDGE SOLAR LIMITED




Consultant

Aecom
1 Tanfield
Edinburgh
EH3 5DA
United Kingdom
Fax +44 (0)131 301 8699
Tel +44 (0)131 301 8600
www.aecom.com

Notes

1. ALL DIMENSIONS IN METERS UNLESS STATED OTHERWISE.
2. DO NOT SCALE FROM THIS DRAWING USE ONLY PRINTED DIMENSIONS.
3. THE PROPOSED WORKS SHOWN ARE ILLUSTRATIVE ONLY AND WILL BE SUBJECT TO CHANGE AS PART OF DETAILED DESIGN DEVELOPMENT. ANY CHANGES WILL BE LIMITED TO BEING WITHIN THE ORDER LIMITS AND ANY OTHER CONSTRAINTS INCLUDED IN THE DEVELOPMENT CONSENT ORDER.
4. THE PROPOSED TRAFFIC REGULATION ORDERS AND TRAFFIC MANAGEMENT WORKS SHOWN ARE TO BE READ IN CONJUNCTION WITH SCHEDULE(S) 8 OF THE DEVELOPMENT CONSENT ORDER.

Key

-  ORDER LIMITS
-  LAND NOT INCLUDED IN THE ORDER LIMITS
-  TEMPORARY TRAFFIC SIGNAL AND BANKSMAN CONTROL AREA

ISSUE/REVISION

I/R	DATE	DESCRIPTION
P01	29-02-2024	DCO Application Issue

Key Plan



Purpose Of Issue

DCO APPLICATION

Project Number

60682158

Sheet Title

TRAFFIC REGULATION MEASURES PLANS SHEET 9 OF 24

Reference Number

EN010142/APP/2.5

Legislation Reference

APFP 2009 Regulation 5(2)(o)

Sheet Number

60682158-ACM-XX-00-DR-CE-1239

Scale: As shown @ A1

Rev: P01

SHEET 8 ↑

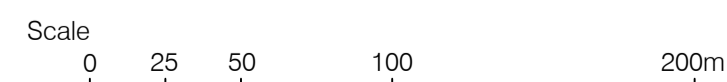
SHEET 9 ↓

SHEET 9 ↑

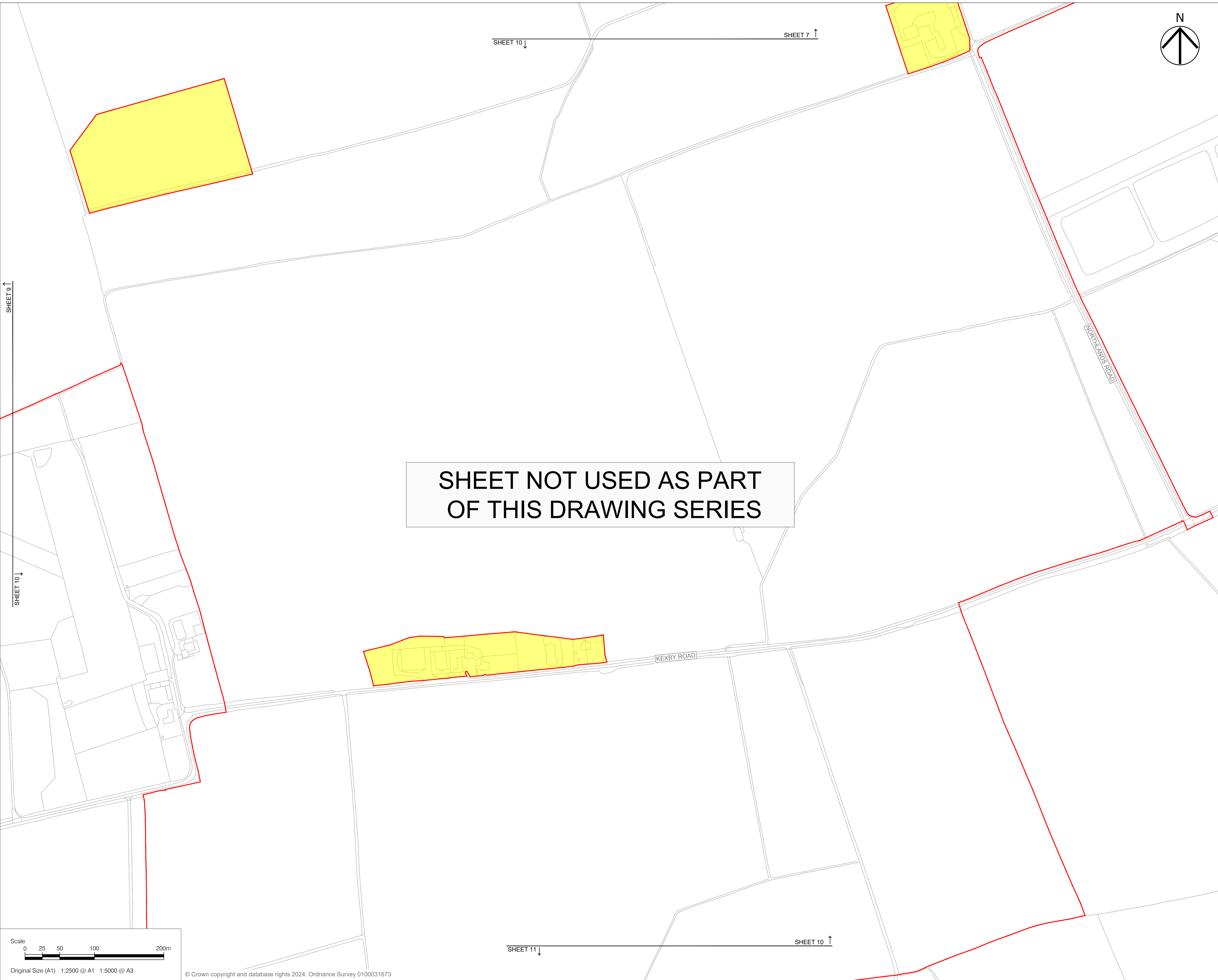
SHEET 10 ↓

SHEET 12 ↓


SHEET 9 ↑



Original Size (A1) 1:2500 @ A1 1:5000 @ A3



SHEET NOT USED AS PART OF THIS DRAWING SERIES



Project

TILLBRIDGE SOLAR PROJECT

Client

TILLBRIDGE SOLAR LIMITED

Consultant

Aecom
 1 Tanfield
 Edinburgh
 EH3 5DA
 United Kingdom
 Fax +44 (0)131 301 8699
 Tel +44 (0)131 301 8600
 www.aecom.com

Notes

1. ALL DIMENSIONS IN METERS UNLESS STATED OTHERWISE.
2. DO NOT SCALE FROM THIS DRAWING USE ONLY PRINTED DIMENSIONS.
3. THE PROPOSED WORKS SHOWN ARE ILLUSTRATIVE ONLY AND WILL BE SUBJECT TO CHANGE AS PART OF DETAILED DESIGN DEVELOPMENT. ANY CHANGES WILL BE LIMITED TO BEING WITHIN THE ORDER LIMITS AND ANY OTHER CONSTRAINTS INCLUDED IN THE DEVELOPMENT CONSENT ORDER.
4. THE PROPOSED TRAFFIC REGULATION ORDERS AND TRAFFIC MANAGEMENT WORKS SHOWN ARE TO BE READ IN CONJUNCTION WITH SCHEDULE(S) 8 OF THE DEVELOPMENT CONSENT ORDER.

Key

- ORDER LIMITS
- LAND NOT INCLUDED IN THE ORDER LIMITS
- TEMPORARY TRAFFIC SIGNAL AND BANKSMAN CONTROL AREA

ISSUE/REVISION

I/R	DATE	DESCRIPTION
P01	29-02-2024	DCO Application Issue

Key Plan



Purpose Of Issue

DCO APPLICATION

Project Number

60682158

Sheet Title

TRAFFIC REGULATION MEASURES PLANS SHEET 10 OF 24

Reference Number

EN010142/APP/2.5

Legislation Reference

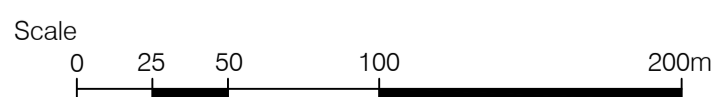
APFP 2009 Regulation 5(2)(o)

Sheet Number

60682158-ACM-XX-00-DR-CE-1240


Scale: As shown @ A1

Rev: P01



Original Size (A1) 1:2500 @ A1 1:5000 @ A3

This drawing has been prepared for the use of AECOM's client. It may not be used, modified, reproduced or relied upon by third parties, except as agreed by AECOM or as required by law. AECOM accepts no responsibility, and denies any liability whatsoever, to any party that uses or relies on this drawing without AECOM's express written consent. Do not scale this document. All measurements must be obtained from the stated dimensions.



Project

TILLBRIDGE SOLAR PROJECT

Client

TILLBRIDGE SOLAR LIMITED




Consultant

Aecom
1 Tanfield
Edinburgh
EH3 5DA
United Kingdom
Fax +44 (0)131 301 8699
Tel +44 (0)131 301 8600
www.aecom.com

Notes

1. ALL DIMENSIONS IN METERS UNLESS STATED OTHERWISE.
2. DO NOT SCALE FROM THIS DRAWING USE ONLY PRINTED DIMENSIONS.
3. THE PROPOSED WORKS SHOWN ARE ILLUSTRATIVE ONLY AND WILL BE SUBJECT TO CHANGE AS PART OF DETAILED DESIGN DEVELOPMENT. ANY CHANGES WILL BE LIMITED TO BEING WITHIN THE ORDER LIMITS AND ANY OTHER CONSTRAINTS INCLUDED IN THE DEVELOPMENT CONSENT ORDER.
4. THE PROPOSED TRAFFIC REGULATION ORDERS AND TRAFFIC MANAGEMENT WORKS SHOWN ARE TO BE READ IN CONJUNCTION WITH SCHEDULE(S) 8 OF THE DEVELOPMENT CONSENT ORDER.

Key

-  ORDER LIMITS
-  LAND NOT INCLUDED IN THE ORDER LIMITS
-  TEMPORARY TRAFFIC SIGNAL AND BANKSMAN CONTROL AREA

ISSUE/REVISION

I/R	DATE	DESCRIPTION
P01	29-02-2024	DCO Application Issue

Key Plan



Purpose Of Issue

DCO APPLICATION

Project Number

60682158

Sheet Title

TRAFFIC REGULATION MEASURES PLANS SHEET 11 OF 24

Reference Number

EN010142/APP/2.5

Legislation Reference

APFP 2009 Regulation 5(2)(o)

Sheet Number

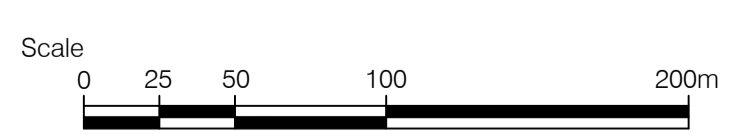
60682158-ACM-XX-00-DR-CE-1241

Scale: As shown @ A1

Rev: P01


SHEET NOT USED AS PART OF THIS DRAWING SERIES

SHEET 11 ↓ SHEET 10 ↑



Original Size (A1) 1:2500 @ A1 1:5000 @ A3

This drawing has been prepared for the use of AECOM's client. It may not be used, modified, reproduced or relied upon by third parties, except as agreed by AECOM or as required by law. AECOM accepts no responsibility, and denies any liability whatsoever, to any party that uses or relies on this drawing without AECOM's express written consent. Do not scale this document. All measurements must be obtained from the stated dimensions.



Project

TILLBRIDGE SOLAR PROJECT

Client

TILLBRIDGE SOLAR LIMITED

Consultant

Aecom
 1 Tanfield
 Edinburgh
 EH3 5DA
 United Kingdom
 Fax +44 (0)131 301 8699
 Tel +44 (0)131 301 8600
 www.aecom.com

Notes

1. ALL DIMENSIONS IN METERS UNLESS STATED OTHERWISE.
2. DO NOT SCALE FROM THIS DRAWING USE ONLY PRINTED DIMENSIONS.
3. THE PROPOSED WORKS SHOWN ARE ILLUSTRATIVE ONLY AND WILL BE SUBJECT TO CHANGE AS PART OF DETAILED DESIGN DEVELOPMENT. ANY CHANGES WILL BE LIMITED TO BEING WITHIN THE ORDER LIMITS AND ANY OTHER CONSTRAINTS INCLUDED IN THE DEVELOPMENT CONSENT ORDER.
4. THE PROPOSED TRAFFIC REGULATION ORDERS AND TRAFFIC MANAGEMENT WORKS SHOWN ARE TO BE READ IN CONJUNCTION WITH SCHEDULE(S) 8 OF THE DEVELOPMENT CONSENT ORDER.

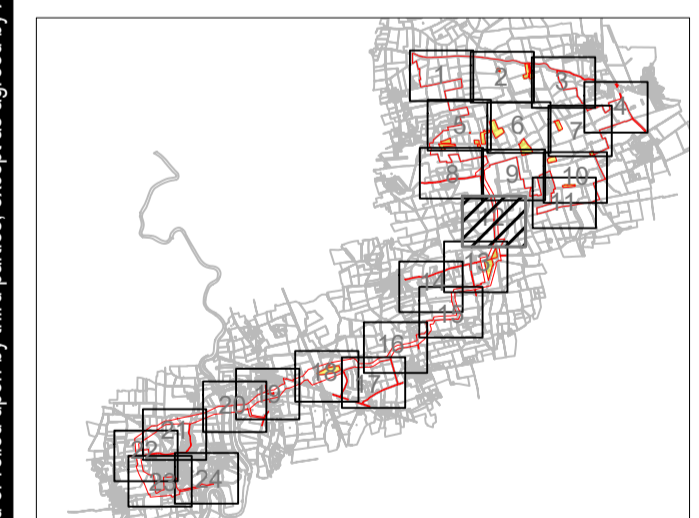
Key

- ORDER LIMITS
- LAND NOT INCLUDED IN THE ORDER LIMITS
- TEMPORARY TRAFFIC SIGNAL AND BANKSMAN CONTROL AREA

ISSUE/REVISION

I/R	DATE	DESCRIPTION
P01	29-02-2024	DCO Application Issue

Key Plan



Purpose Of Issue

DCO APPLICATION

Project Number

60682158

Sheet Title

TRAFFIC REGULATION MEASURES PLANS SHEET 12 OF 24

Reference Number

EN010142/APP/2.5

Legislation Reference

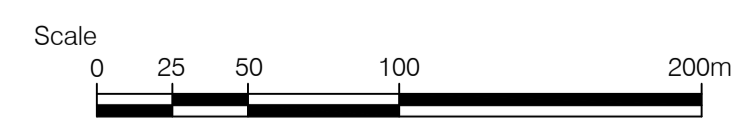
APFP 2009 Regulation 5(2)(o)

Sheet Number

60682158-ACM-XX-00-DR-CE-1242


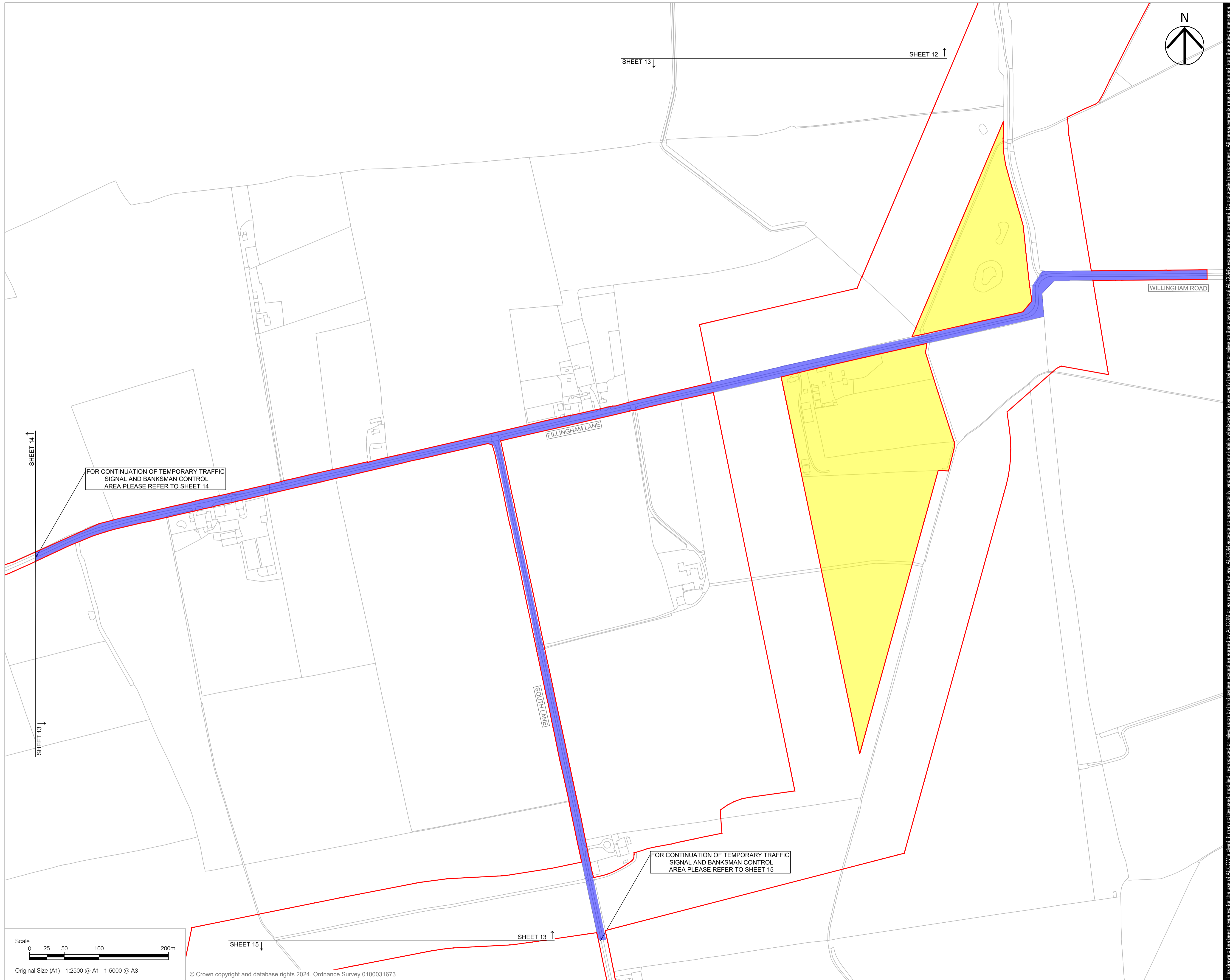
Scale: As shown @ A1 Rev: P01

SHEET NOT USED AS PART OF THIS DRAWING SERIES



Original Size (A1) 1:2500 @ A1 1:5000 @ A3

This drawing has been prepared for the use of AECOM's client. It may not be used, modified, reproduced or relied upon by third parties, except as agreed by AECOM or as required by law. AECOM accepts no responsibility, and denies any liability whatsoever, to any party that uses or relies on this drawing without AECOM's express written consent. Do not scale this document. All measurements must be obtained from the stated dimensions.



- Notes**
1. ALL DIMENSIONS IN METERS UNLESS STATED OTHERWISE.
 2. DO NOT SCALE FROM THIS DRAWING USE ONLY PRINTED DIMENSIONS.
 3. THE PROPOSED WORKS SHOWN ARE ILLUSTRATIVE ONLY AND WILL BE SUBJECT TO CHANGE AS PART OF DETAILED DESIGN DEVELOPMENT. ANY CHANGES WILL BE LIMITED TO BEING WITHIN THE ORDER LIMITS AND ANY OTHER CONSTRAINTS INCLUDED IN THE DEVELOPMENT CONSENT ORDER.
 4. THE PROPOSED TRAFFIC REGULATION ORDERS AND TRAFFIC MANAGEMENT WORKS SHOWN ARE TO BE READ IN CONJUNCTION WITH SCHEDULE(S) 8 OF THE DEVELOPMENT CONSENT ORDER.

- Key**
- ORDER LIMITS
 - LAND NOT INCLUDED IN THE ORDER LIMITS
 - TEMPORARY TRAFFIC SIGNAL AND BANKSMAN CONTROL AREA

ISSUE/REVISION

I/R	DATE	DESCRIPTION
P01	29-02-2024	DCO Application Issue

Key Plan



Purpose Of Issue
DCO APPLICATION

Project Number
60682158

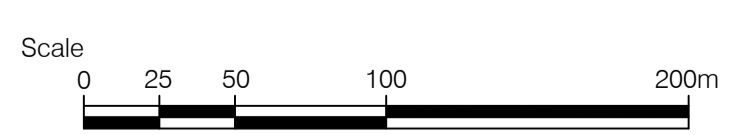
Sheet Title
TRAFFIC REGULATION MEASURES PLANS SHEET 13 OF 24

Reference Number
EN010142/APP/2.5

Legislation Reference
APFP 2009 Regulation 5(2)(o)

Sheet Number
60682158-ACM-XX-00-DR-CE-1243

Scale: As shown @ A1 **Rev:** P01




Original Size (A1) 1:2500 @ A1 1:5000 @ A3

This drawing has been prepared for the use of AECOM's client. It may not be used, modified, reproduced or relied upon by third parties, except as agreed by AECOM or as required by law. AECOM accepts no responsibility, and denies any liability whatsoever, to any party that uses or relies on this drawing without AECOM's express written consent. Do not scale this document. All measurements must be obtained from the stated dimensions.



FOR CONTINUATION OF TEMPORARY TRAFFIC
SIGNAL AND BANKSMAN CONTROL
AREA PLEASE REFER TO SHEET 13



Project
TILLBRIDGE SOLAR
PROJECT

Client
TILLBRIDGE SOLAR
LIMITED

Consultant
Aecom
1 Tanfield
Edinburgh
EH3 5DA
United Kingdom
Fax +44 (0)131 301 8699
Tel +44 (0)131 301 8600
www.aecom.com

- Notes**
1. ALL DIMENSIONS IN METERS UNLESS STATED OTHERWISE.
 2. DO NOT SCALE FROM THIS DRAWING USE ONLY PRINTED DIMENSIONS.
 3. THE PROPOSED WORKS SHOWN ARE ILLUSTRATIVE ONLY AND WILL BE SUBJECT TO CHANGE AS PART OF DETAILED DESIGN DEVELOPMENT. ANY CHANGES WILL BE LIMITED TO BEING WITHIN THE ORDER LIMITS AND ANY OTHER CONSTRAINTS INCLUDED IN THE DEVELOPMENT CONSENT ORDER.
 4. THE PROPOSED TRAFFIC REGULATION ORDERS AND TRAFFIC MANAGEMENT WORKS SHOWN ARE TO BE READ IN CONJUNCTION WITH SCHEDULE(S) 8 OF THE DEVELOPMENT CONSENT ORDER.

- Key**
- ORDER LIMITS (Red line)
 - LAND NOT INCLUDED IN THE ORDER LIMITS (Yellow fill)
 - TEMPORARY TRAFFIC SIGNAL AND BANKSMAN CONTROL AREA (Blue fill)

ISSUE/REVISION

I/R	DATE	DESCRIPTION
P01	29-02-2024	DCO Application Issue

Key Plan



Purpose Of Issue
DCO APPLICATION

Project Number
60682158

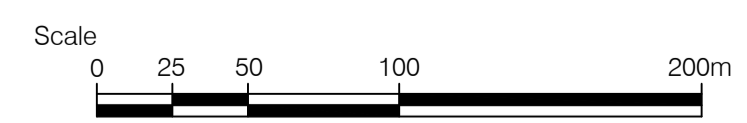
Sheet Title
TRAFFIC REGULATION
MEASURES PLANS
SHEET 14 OF 24

Reference Number
EN010142/APP/2.5

Legislation Reference
APFP 2009 Regulation 5(2)(o)

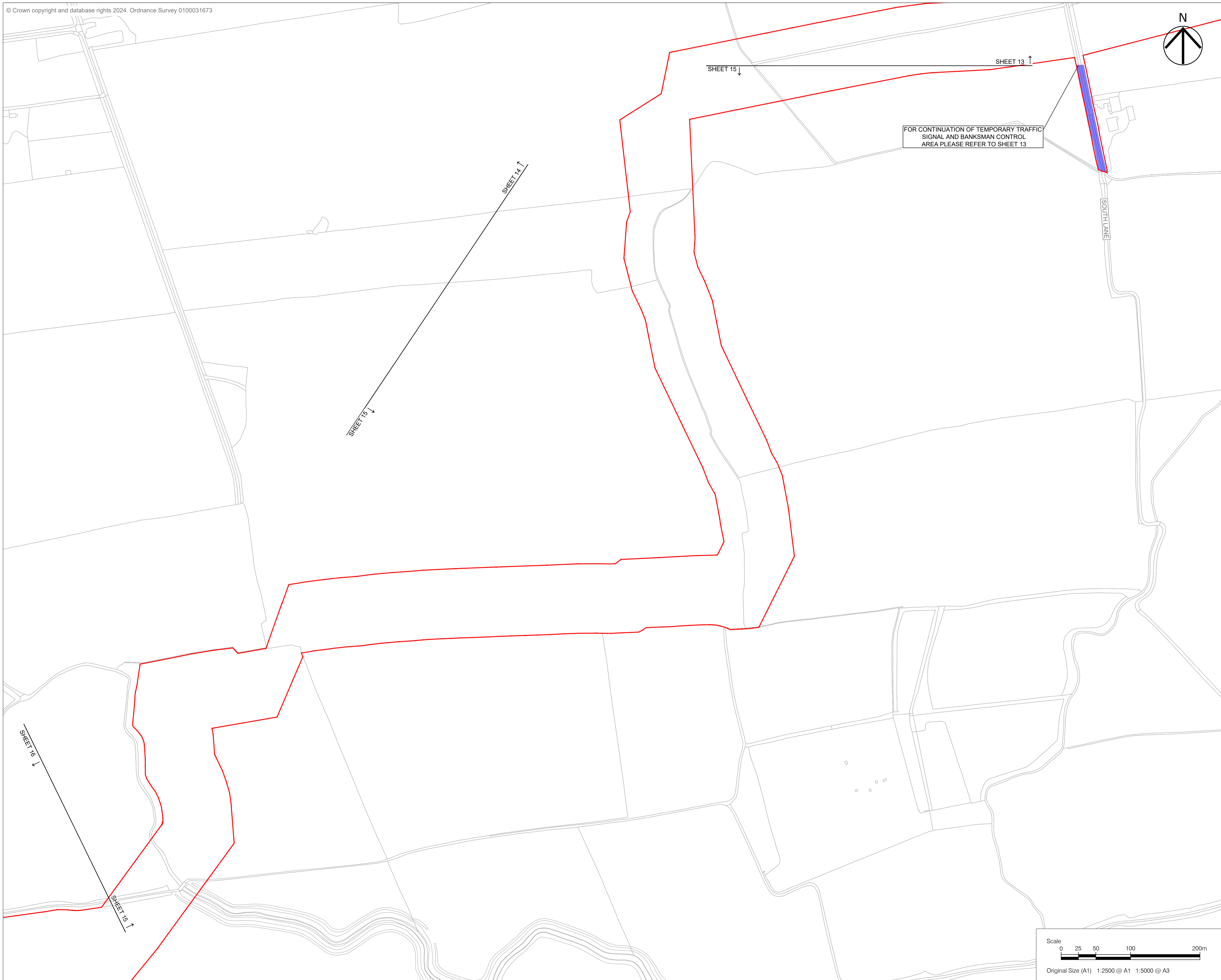
Sheet Number
60682158-ACM-XX-00-DR-CE-1244

Scale: As shown @ A1 **Rev:** P01

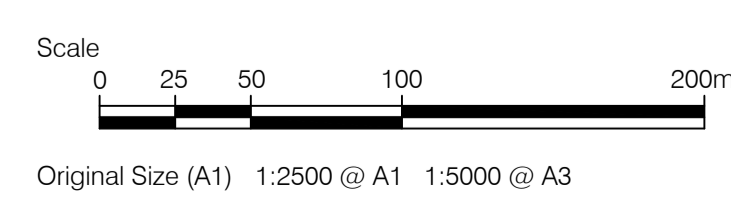
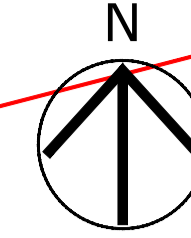


Original Size (A1) 1:2500 @ A1 1:5000 @ A3

This drawing has been prepared for the use of AECOM's client. It may not be used, modified, reproduced or relied upon by third parties, except as agreed by law. AECOM accepts no responsibility, and denies any liability whatsoever, to any party that uses or relies on this drawing without AECOM's express written consent. Do not scale this document. All measurements must be obtained from the stated dimensions.



FOR CONTINUATION OF TEMPORARY TRAFFIC SIGNAL AND BANKSMAN CONTROL AREA PLEASE REFER TO SHEET 13



Project
TILLBRIDGE SOLAR PROJECT

Client
TILLBRIDGE SOLAR LIMITED

Consultant
Aecom
1 Tanfield
Edinburgh
EH3 5DA
United Kingdom
Fax +44 (0)131 301 8699
Tel +44 (0)131 301 8600
www.aecom.com

- Notes**
1. ALL DIMENSIONS IN METERS UNLESS STATED OTHERWISE.
 2. DO NOT SCALE FROM THIS DRAWING USE ONLY PRINTED DIMENSIONS.
 3. THE PROPOSED WORKS SHOWN ARE ILLUSTRATIVE ONLY AND WILL BE SUBJECT TO CHANGE AS PART OF DETAILED DESIGN DEVELOPMENT. ANY CHANGES WILL BE LIMITED TO BEING WITHIN THE ORDER LIMITS AND ANY OTHER CONSTRAINTS INCLUDED IN THE DEVELOPMENT CONSENT ORDER.
 4. THE PROPOSED TRAFFIC REGULATION ORDERS AND TRAFFIC MANAGEMENT WORKS SHOWN ARE TO BE READ IN CONJUNCTION WITH SCHEDULE(S) 8 OF THE DEVELOPMENT CONSENT ORDER.

- Key**
- ORDER LIMITS (Red line)
 - LAND NOT INCLUDED IN THE ORDER LIMITS (Yellow fill)
 - TEMPORARY TRAFFIC SIGNAL AND BANKSMAN CONTROL AREA (Blue fill)

ISSUE/REVISION

I/R	DATE	DESCRIPTION
P01	29-02-2024	DCO Application Issue

Key Plan



Purpose Of Issue
DCO APPLICATION

Project Number
60682158

Sheet Title
TRAFFIC REGULATION MEASURES PLANS SHEET 15 OF 24


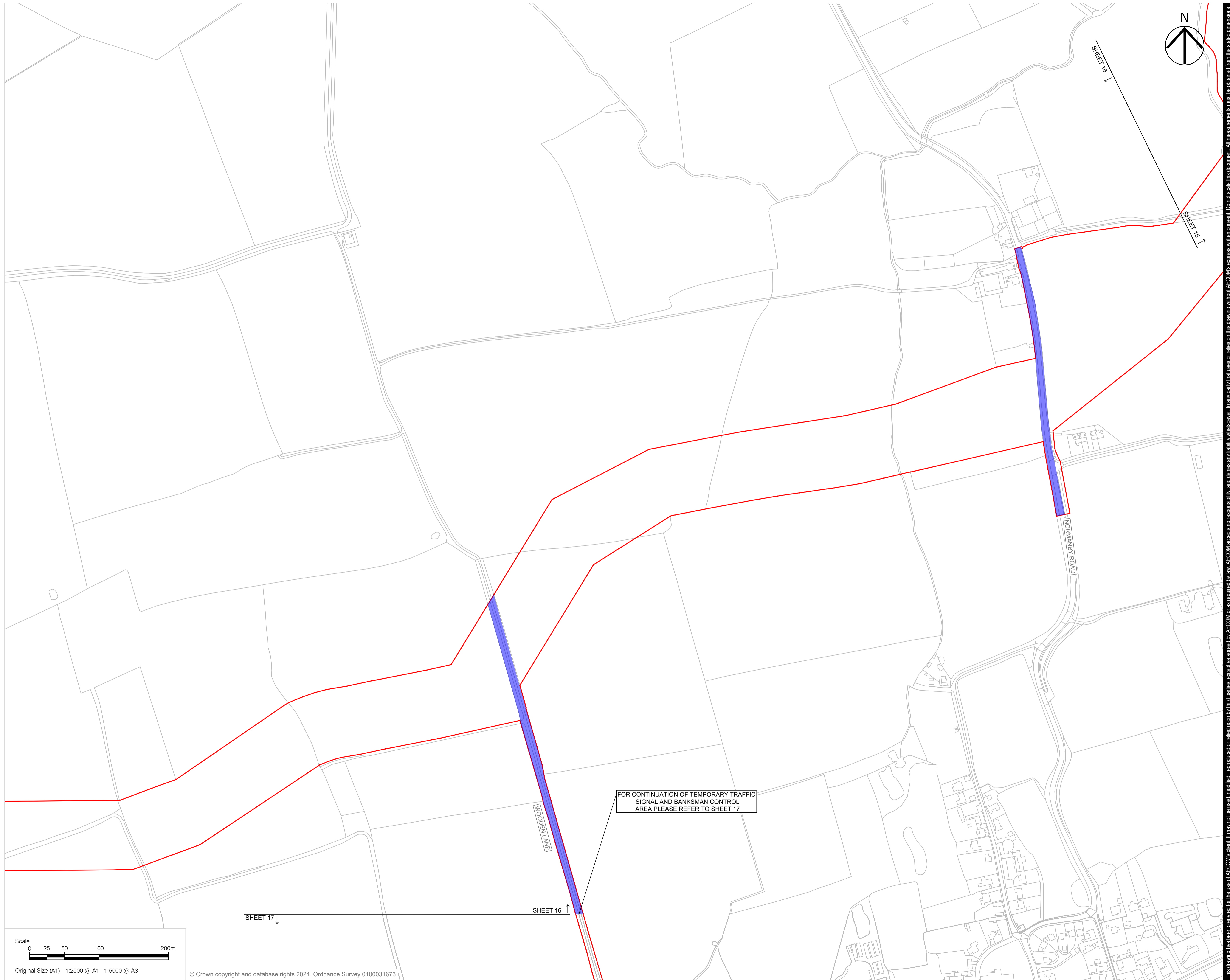
Reference Number
EN010142/APP/2.5

Legislation Reference
APFP 2009 Regulation 5(2)(o)

Sheet Number
60682158-ACM-XX-00-DR-CE-1245

Scale: As shown @ A1 **Rev:** P01

This drawing has been prepared for the use of AECOM's client. It may not be used, modified, reproduced or relied upon by third parties, except as agreed by AECOM or as required by law. AECOM accepts no responsibility, and denies any liability whatsoever, to any party that uses or relies on this drawing without AECOM's express written consent. Do not scale this document. All measurements must be obtained from the stated dimensions.



Project
TILLBRIDGE SOLAR PROJECT

Client
TILLBRIDGE SOLAR LIMITED

Consultant
Aecom
1 Tanfield
Edinburgh
EH3 5DA
United Kingdom
Fax +44 (0)131 301 8699
Tel +44 (0)131 301 8600
www.aecom.com

- Notes**
1. ALL DIMENSIONS IN METERS UNLESS STATED OTHERWISE.
 2. DO NOT SCALE FROM THIS DRAWING USE ONLY PRINTED DIMENSIONS.
 3. THE PROPOSED WORKS SHOWN ARE ILLUSTRATIVE ONLY AND WILL BE SUBJECT TO CHANGE AS PART OF DETAILED DESIGN DEVELOPMENT. ANY CHANGES WILL BE LIMITED TO BEING WITHIN THE ORDER LIMITS AND ANY OTHER CONSTRAINTS INCLUDED IN THE DEVELOPMENT CONSENT ORDER.
 4. THE PROPOSED TRAFFIC REGULATION ORDERS AND TRAFFIC MANAGEMENT WORKS SHOWN ARE TO BE READ IN CONJUNCTION WITH SCHEDULE(S) 8 OF THE DEVELOPMENT CONSENT ORDER.

- Key**
- ORDER LIMITS (Red line)
 - LAND NOT INCLUDED IN THE ORDER LIMITS (Yellow shaded area)
 - TEMPORARY TRAFFIC SIGNAL AND BANKSMAN CONTROL AREA (Blue shaded area)

ISSUE/REVISION

I/R	DATE	DESCRIPTION
P01	29-02-2024	DCO Application Issue

Key Plan



Purpose Of Issue
DCO APPLICATION

Project Number
60682158

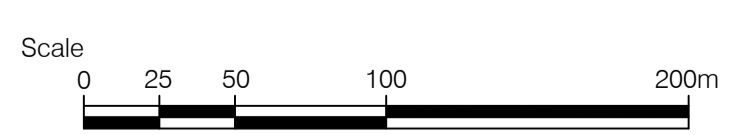
Sheet Title
TRAFFIC REGULATION MEASURES PLANS SHEET 16 OF 24

Reference Number
EN010142/APP/2.5

Legislation Reference
APFP 2009 Regulation 5(2)(o)

Sheet Number
60682158-ACM-XX-00-DR-CE-1246


Scale: As shown @ A1 **Rev:** p01






Original Size (A1) 1:2500 @ A1 1:5000 @ A3

FOR CONTINUATION OF TEMPORARY TRAFFIC SIGNAL AND BANKSMAN CONTROL AREA PLEASE REFER TO SHEET 17

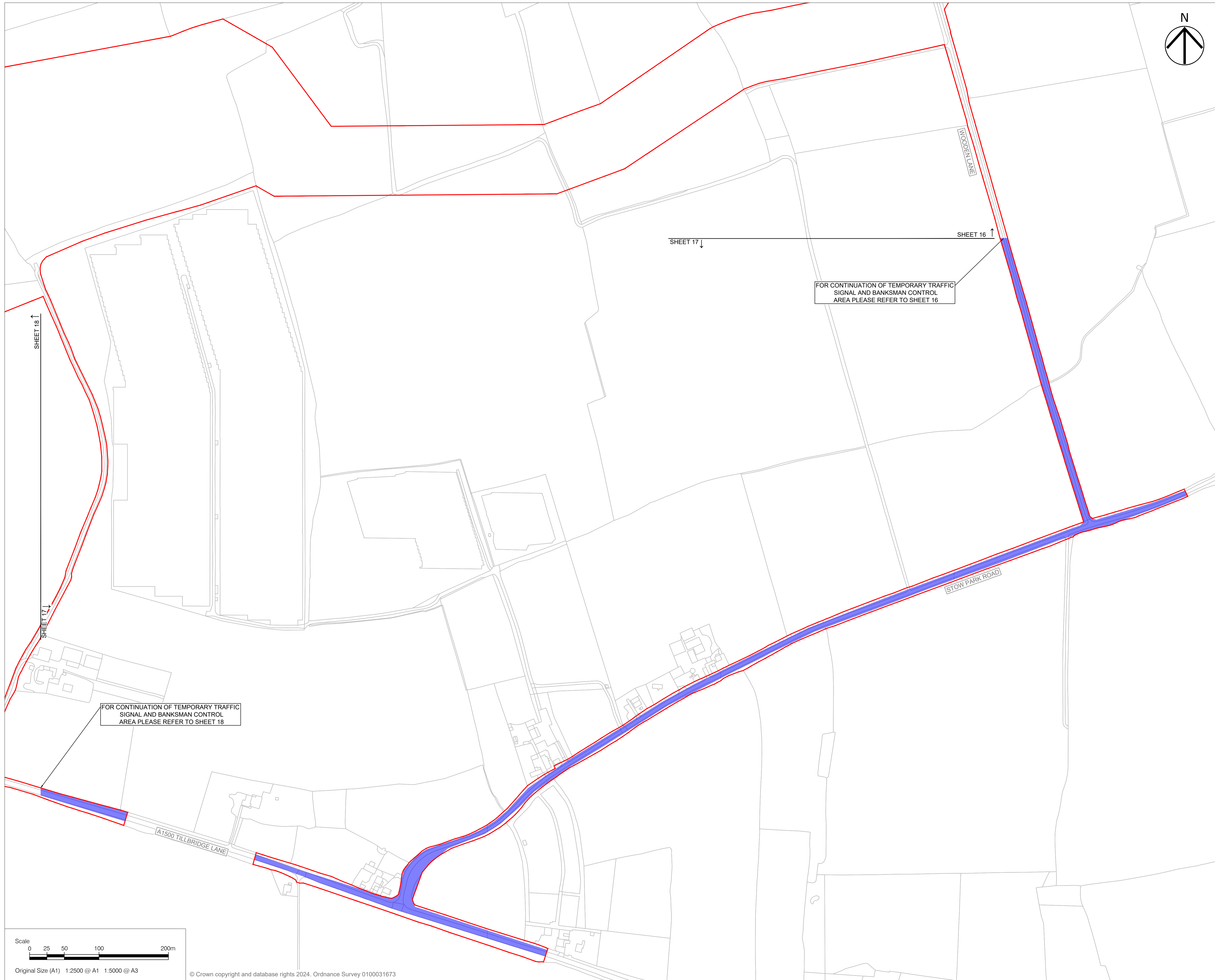
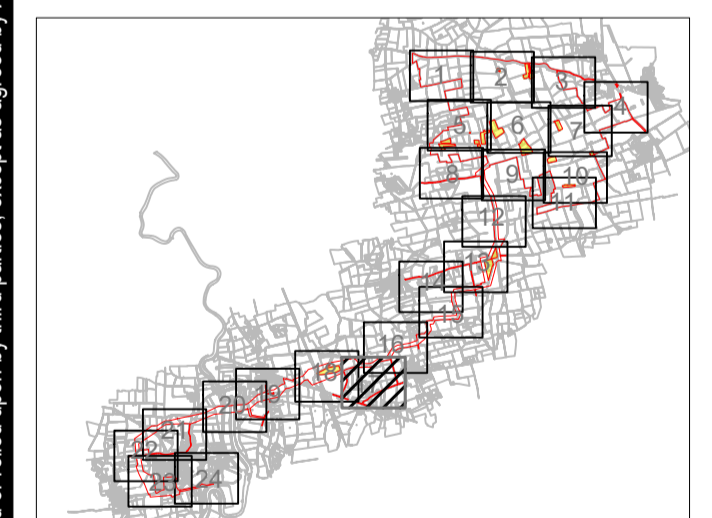
This drawing has been prepared for the use of AECOM's client. It may not be used, modified, reproduced or relied upon by third parties, except as agreed by AECOM or as required by law. AECOM accepts no responsibility, and denies any liability whatsoever, to any party that uses or relies on this drawing without AECOM's express written consent. Do not scale this document. All measurements must be obtained from the stated dimensions.



1. ALL DIMENSIONS IN METERS UNLESS STATED OTHERWISE.
2. DO NOT SCALE FROM THIS DRAWING USE ONLY PRINTED DIMENSIONS.
3. THE PROPOSED WORKS SHOWN ARE ILLUSTRATIVE ONLY AND WILL BE SUBJECT TO CHANGE AS PART OF DETAILED DESIGN DEVELOPMENT. ANY CHANGES WILL BE LIMITED TO BEING WITHIN THE ORDER LIMITS AND ANY OTHER CONSTRAINTS INCLUDED IN THE DEVELOPMENT CONSENT ORDER.
4. THE PROPOSED TRAFFIC REGULATION ORDERS AND TRAFFIC MANAGEMENT WORKS SHOWN ARE TO BE READ IN CONJUNCTION WITH SCHEDULE(S) 8 OF THE DEVELOPMENT CONSENT ORDER.

-  ORDER LIMITS
-  LAND NOT INCLUDED IN THE ORDER LIMITS
-  TEMPORARY TRAFFIC SIGNAL AND BANKSMAN CONTROL AREA

I/R	DATE	DESCRIPTION
P01	29-02-2024	DCO Application Issue



SHEET 17 ↓

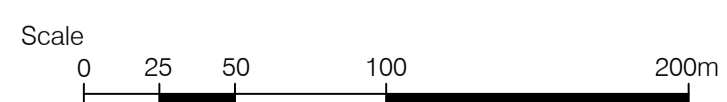
SHEET 16 ↑

FOR CONTINUATION OF TEMPORARY TRAFFIC SIGNAL AND BANKSMAN CONTROL AREA PLEASE REFER TO SHEET 16

SHEET 18 ↑


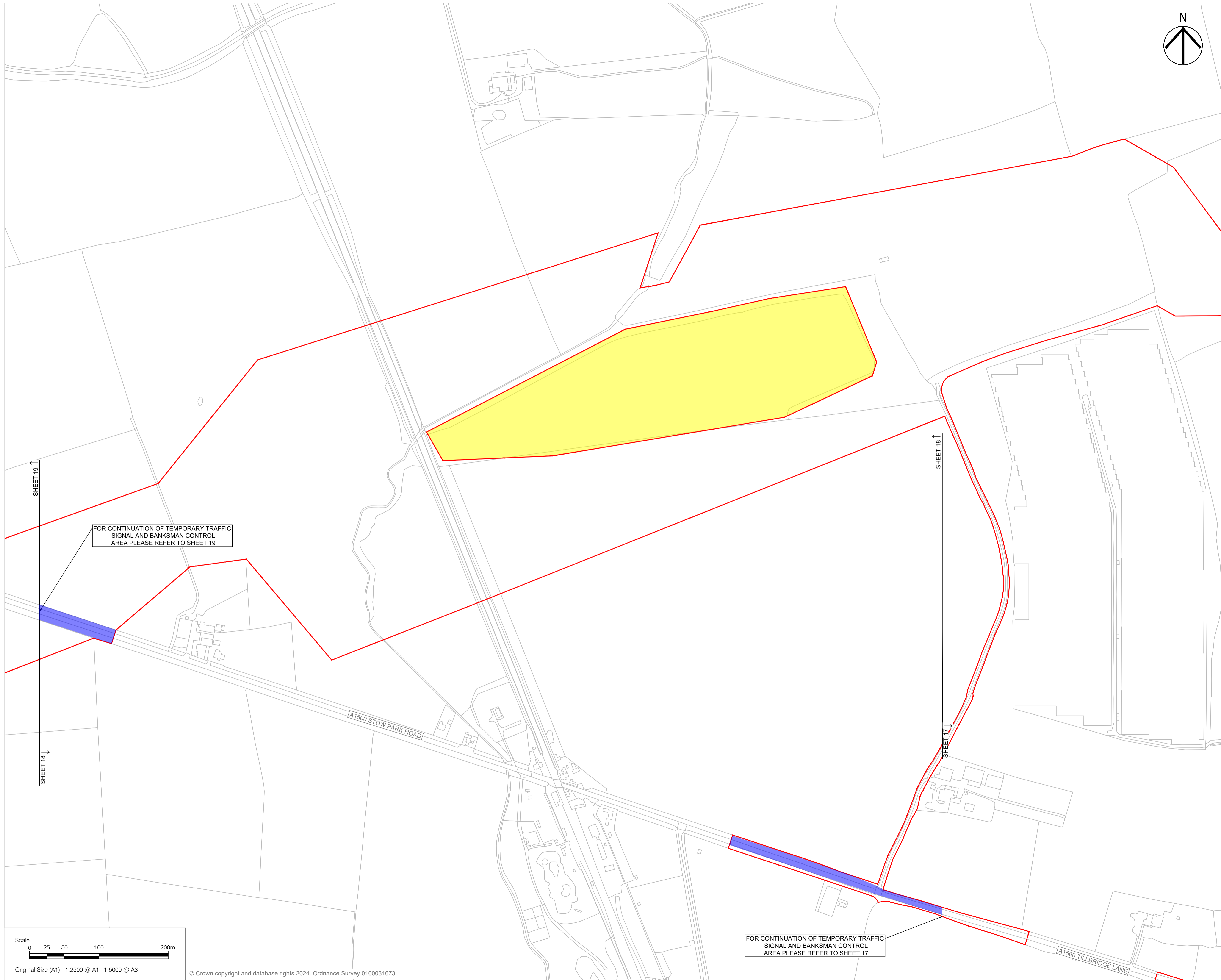
SHEET 17 ↓

FOR CONTINUATION OF TEMPORARY TRAFFIC SIGNAL AND BANKSMAN CONTROL AREA PLEASE REFER TO SHEET 18



Original Size (A1) 1:2500 @ A1 1:5000 @ A3

This drawing has been prepared for the use of AECOM's client. It may not be used, modified, reproduced or relied upon by third parties, except as agreed by law. AECOM accepts no responsibility, and denies any liability whatsoever, to any party that uses or relies on this drawing without AECOM's express written consent. Do not scale this document. All measurements must be obtained from the stated dimensions.



Project
TILLBRIDGE SOLAR PROJECT

Client
TILLBRIDGE SOLAR LIMITED

Consultant
Aecom
1 Tanfield
Edinburgh
EH3 5DA
United Kingdom
Fax +44 (0)131 301 8699
Tel +44 (0)131 301 8600
www.aecom.com

- Notes**
1. ALL DIMENSIONS IN METERS UNLESS STATED OTHERWISE.
 2. DO NOT SCALE FROM THIS DRAWING USE ONLY PRINTED DIMENSIONS.
 3. THE PROPOSED WORKS SHOWN ARE ILLUSTRATIVE ONLY AND WILL BE SUBJECT TO CHANGE AS PART OF DETAILED DESIGN DEVELOPMENT. ANY CHANGES WILL BE LIMITED TO BEING WITHIN THE ORDER LIMITS AND ANY OTHER CONSTRAINTS INCLUDED IN THE DEVELOPMENT CONSENT ORDER.
 4. THE PROPOSED TRAFFIC REGULATION ORDERS AND TRAFFIC MANAGEMENT WORKS SHOWN ARE TO BE READ IN CONJUNCTION WITH SCHEDULE(S) 8 OF THE DEVELOPMENT CONSENT ORDER.

- Key**
- ORDER LIMITS
 - LAND NOT INCLUDED IN THE ORDER LIMITS
 - TEMPORARY TRAFFIC SIGNAL AND BANKSMAN CONTROL AREA

ISSUE/REVISION

I/R	DATE	DESCRIPTION
P01	29-02-2024	DCO Application Issue

Key Plan



Purpose Of Issue
DCO APPLICATION

Project Number
60682158

Sheet Title
TRAFFIC REGULATION MEASURES PLANS SHEET 18 OF 24

Reference Number
EN010142/APP/2.5

Legislation Reference
APFP 2009 Regulation 5(2)(o)

Sheet Number
60682158-ACM-XX-00-DR-CE-1248

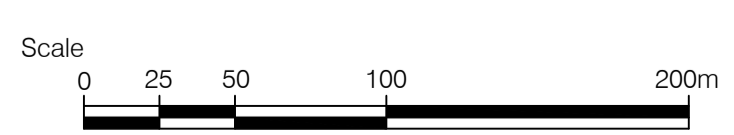
Scale: As shown @ A1 **Rev:** p01

SHEET 19 ↑
SHEET 18 ↓

SHEET 18 ↑
SHEET 17 ↓


FOR CONTINUATION OF TEMPORARY TRAFFIC SIGNAL AND BANKSMAN CONTROL AREA PLEASE REFER TO SHEET 19

FOR CONTINUATION OF TEMPORARY TRAFFIC SIGNAL AND BANKSMAN CONTROL AREA PLEASE REFER TO SHEET 17






Original Size (A1) 1:2500 @ A1 1:5000 @ A3

This drawing has been prepared for the use of AECOM's client. It may not be used, modified, reproduced or relied upon by third parties, except as agreed by AECOM or as required by law. AECOM accepts no responsibility, and denies any liability, whatsoever, to any party that uses or relies on this drawing without AECOM's express written consent. Do not scale this document. All measurements must be obtained from the stated dimensions.



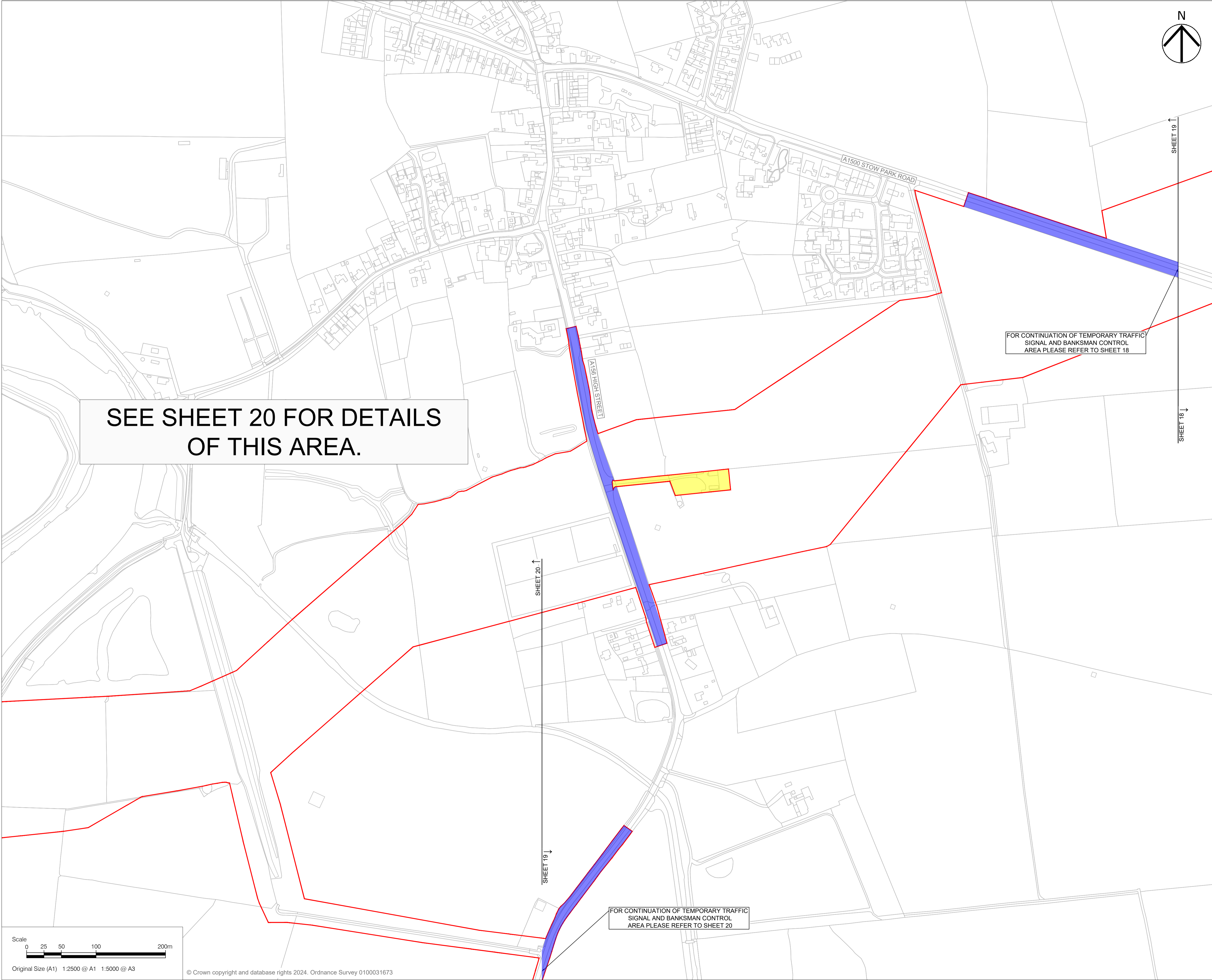
1. ALL DIMENSIONS IN METERS UNLESS STATED OTHERWISE.
2. DO NOT SCALE FROM THIS DRAWING USE ONLY PRINTED DIMENSIONS.
3. THE PROPOSED WORKS SHOWN ARE ILLUSTRATIVE ONLY AND WILL BE SUBJECT TO CHANGE AS PART OF DETAILED DESIGN DEVELOPMENT. ANY CHANGES WILL BE LIMITED TO BEING WITHIN THE ORDER LIMITS AND ANY OTHER CONSTRAINTS INCLUDED IN THE DEVELOPMENT CONSENT ORDER.
4. THE PROPOSED TRAFFIC REGULATION ORDERS AND TRAFFIC MANAGEMENT WORKS SHOWN ARE TO BE READ IN CONJUNCTION WITH SCHEDULE(S) 8 OF THE DEVELOPMENT CONSENT ORDER.

-  ORDER LIMITS
-  LAND NOT INCLUDED IN THE ORDER LIMITS
-  TEMPORARY TRAFFIC SIGNAL AND BANKSMAN CONTROL AREA

I/R	DATE	DESCRIPTION
P01	29-02-2024	DCO Application Issue



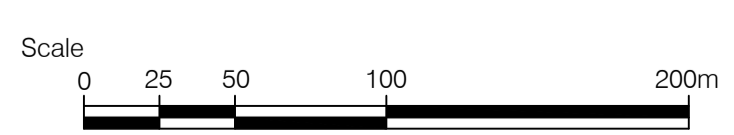
This drawing has been prepared for the use of AECOM's client. It may not be used, modified, reproduced or relied upon by third parties, except as agreed by AECOM or as required by law. AECOM accepts no responsibility, and denies any liability, whatsoever, to any party that uses or relies on this drawing without AECOM's express written consent. Do not scale this document. All measurements must be obtained from the stated dimensions.



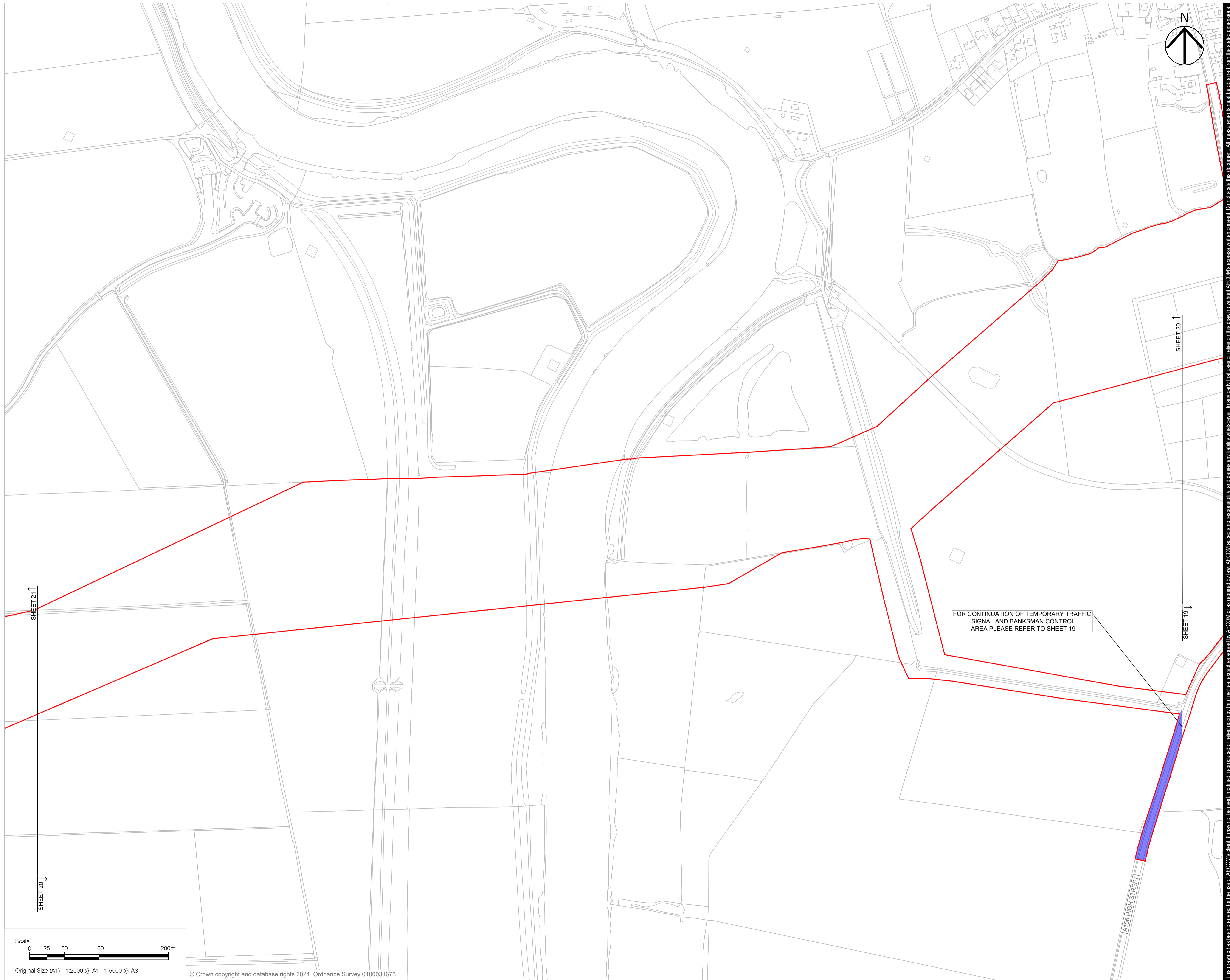
SEE SHEET 20 FOR DETAILS OF THIS AREA.

FOR CONTINUATION OF TEMPORARY TRAFFIC SIGNAL AND BANKSMAN CONTROL AREA PLEASE REFER TO SHEET 18

FOR CONTINUATION OF TEMPORARY TRAFFIC SIGNAL AND BANKSMAN CONTROL AREA PLEASE REFER TO SHEET 20



Original Size (A1) 1:2500 @ A1 1:5000 @ A3



Project
TILLBRIDGE SOLAR PROJECT

Client
TILLBRIDGE SOLAR LIMITED

Consultant
Aecom
1 Tanfield
Edinburgh
EH3 5DA
United Kingdom
Fax +44 (0)131 301 8699
Tel +44 (0)131 301 8600
www.aecom.com

- Notes**
1. ALL DIMENSIONS IN METERS UNLESS STATED OTHERWISE.
 2. DO NOT SCALE FROM THIS DRAWING USE ONLY PRINTED DIMENSIONS.
 3. THE PROPOSED WORKS SHOWN ARE ILLUSTRATIVE ONLY AND WILL BE SUBJECT TO CHANGE AS PART OF DETAILED DESIGN DEVELOPMENT. ANY CHANGES WILL BE LIMITED TO BEING WITHIN THE ORDER LIMITS AND ANY OTHER CONSTRAINTS INCLUDED IN THE DEVELOPMENT CONSENT ORDER.
 4. THE PROPOSED TRAFFIC REGULATION ORDERS AND TRAFFIC MANAGEMENT WORKS SHOWN ARE TO BE READ IN CONJUNCTION WITH SCHEDULE(S) 8 OF THE DEVELOPMENT CONSENT ORDER.

- Key**
- ORDER LIMITS
 - LAND NOT INCLUDED IN THE ORDER LIMITS
 - TEMPORARY TRAFFIC SIGNAL AND BANKSMAN CONTROL AREA

ISSUE/REVISION

I/R	DATE	DESCRIPTION
P01	29-02-2024	DCO Application Issue

Key Plan



Purpose Of Issue
DCO APPLICATION

Project Number
60682158

Sheet Title
TRAFFIC REGULATION MEASURES PLANS SHEET 20 OF 24

Reference Number
EN010142/APP/2.5

Legislation Reference
APFP 2009 Regulation 5(2)(o)

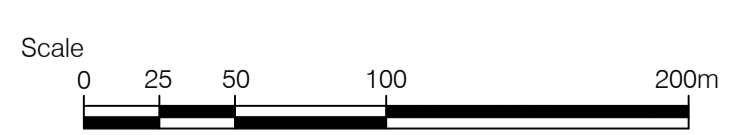
Sheet Number
60682158-ACM-XX-00-DR-CE-1250

Scale: As shown @ A1 **Rev:** P01

SHEET 21 ↑
SHEET 20 ↓

SHEET 20 ↑
SHEET 19 ↓


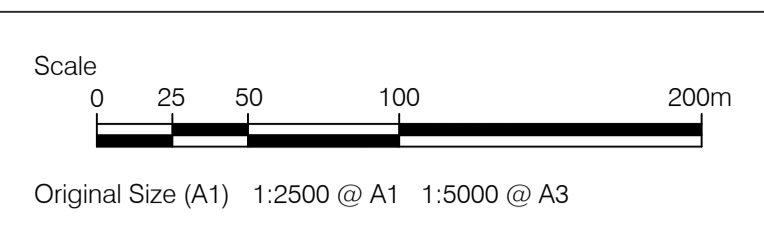
FOR CONTINUATION OF TEMPORARY TRAFFIC SIGNAL AND BANKSMAN CONTROL AREA PLEASE REFER TO SHEET 19



Original Size (A1) 1:2500 @ A1 1:5000 @ A3

This drawing has been prepared for the use of AECOM's client. It may not be used, modified, reproduced or relied upon by third parties, except as agreed by AECOM or as required by law. AECOM accepts no responsibility, and denies any liability whatsoever, to any party that uses or relies on this drawing without AECOM's express written consent. Do not scale this document. All measurements must be obtained from the stated dimensions.

ISO A1 594mm x 841mm
 Approved: JH
 Checked: MP
 Designer: KP
 Project Management Initials:
 Last saved by: KYLE PLACKETT(2024.03.04) Last Plotter: 2024.03.15
 Filename: C:\USERS\KYLE PLACKETT\ONE\DRIVE - AECOM\TILLBRIDGE AECOM CHESTERFIELD\DRAWINGS (CAD)\60682158-ACM-XX-00-DR-CE-1251.DWG



AECOM

Project
TILLBRIDGE SOLAR PROJECT

Client
TILLBRIDGE SOLAR LIMITED

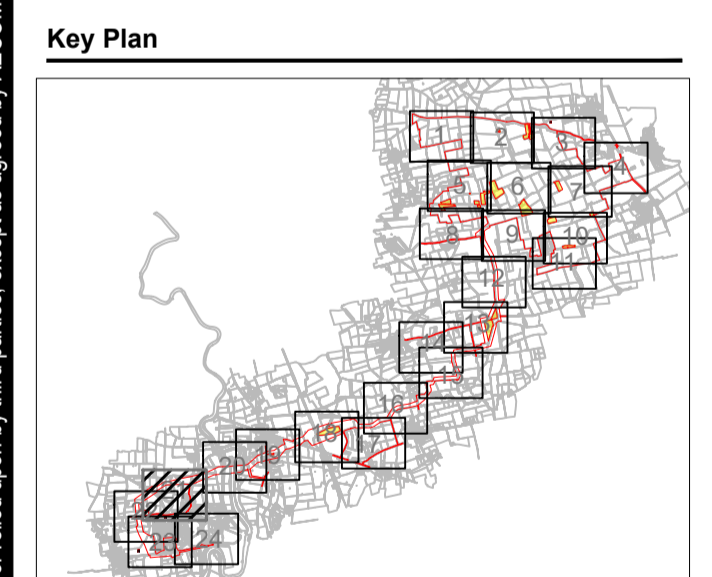
Consultant
Aecom
 1 Tanfield
 Edinburgh
 EH3 5DA
 United Kingdom
 Fax +44 (0)131 301 8699
 Tel +44 (0)131 301 8600
 www.aecom.com

- Notes**
1. ALL DIMENSIONS IN METERS UNLESS STATED OTHERWISE.
 2. DO NOT SCALE FROM THIS DRAWING USE ONLY PRINTED DIMENSIONS.
 3. THE PROPOSED WORKS SHOWN ARE ILLUSTRATIVE ONLY AND WILL BE SUBJECT TO CHANGE AS PART OF DETAILED DESIGN DEVELOPMENT. ANY CHANGES WILL BE LIMITED TO BEING WITHIN THE ORDER LIMITS AND ANY OTHER CONSTRAINTS INCLUDED IN THE DEVELOPMENT CONSENT ORDER.
 4. THE PROPOSED TRAFFIC REGULATION ORDERS AND TRAFFIC MANAGEMENT WORKS SHOWN ARE TO BE READ IN CONJUNCTION WITH SCHEDULE(S) 8 OF THE DEVELOPMENT CONSENT ORDER.

- Key**
- ORDER LIMITS
 - LAND NOT INCLUDED IN THE ORDER LIMITS
 - TEMPORARY TRAFFIC SIGNAL AND BANKSMAN CONTROL AREA

ISSUE/REVISION

I/R	DATE	DESCRIPTION
P01	29-02-2024	DCO Application Issue



Purpose Of Issue
 DCO APPLICATION

Project Number
 60682158

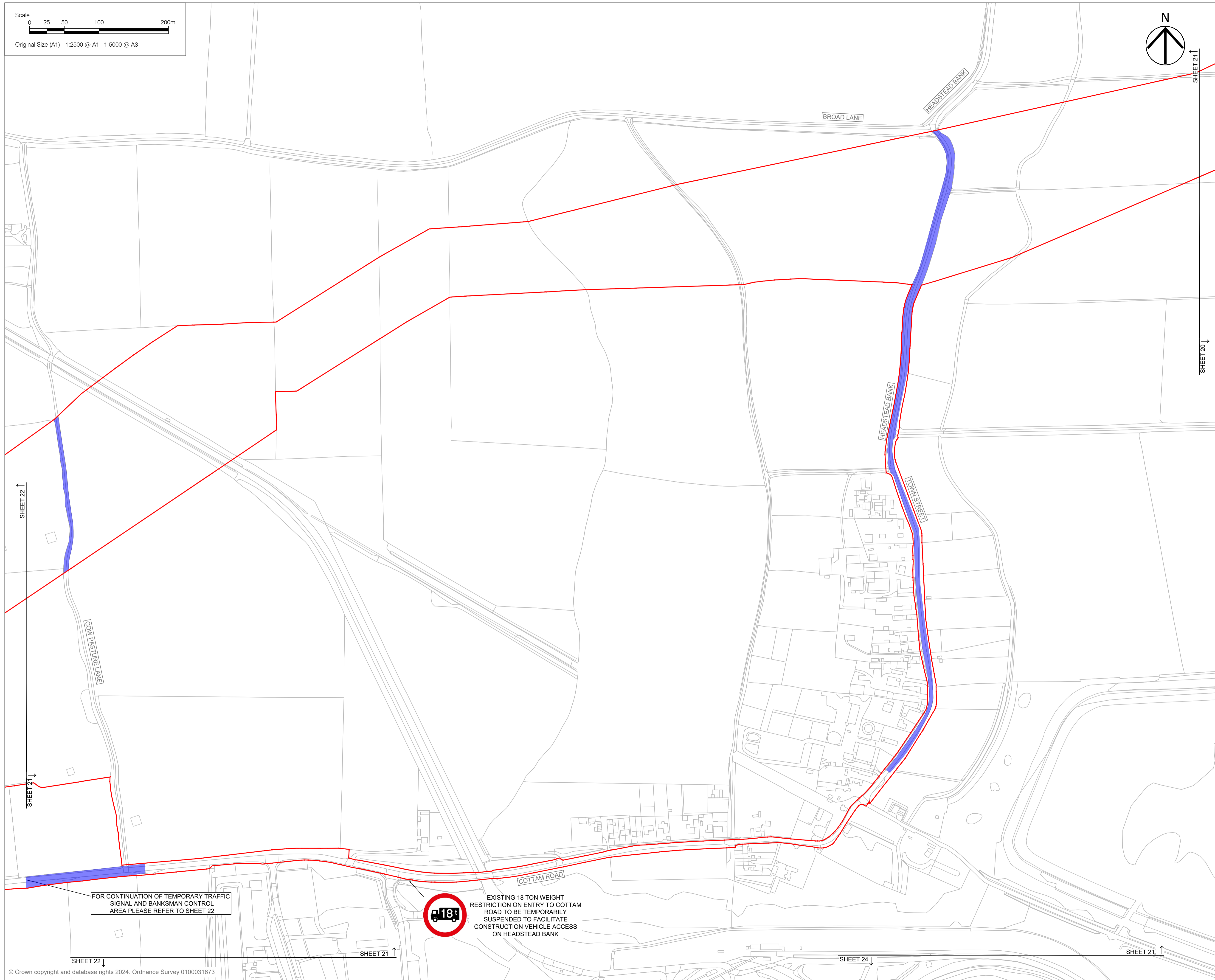
Sheet Title
 TRAFFIC REGULATION MEASURES PLANS SHEET 21 OF 24

Reference Number
 EN010142/APP/2.5

Legislation Reference
 APFP 2009 Regulation 5(2)(o)

Sheet Number
 60682158-ACM-XX-00-DR-CE-1251


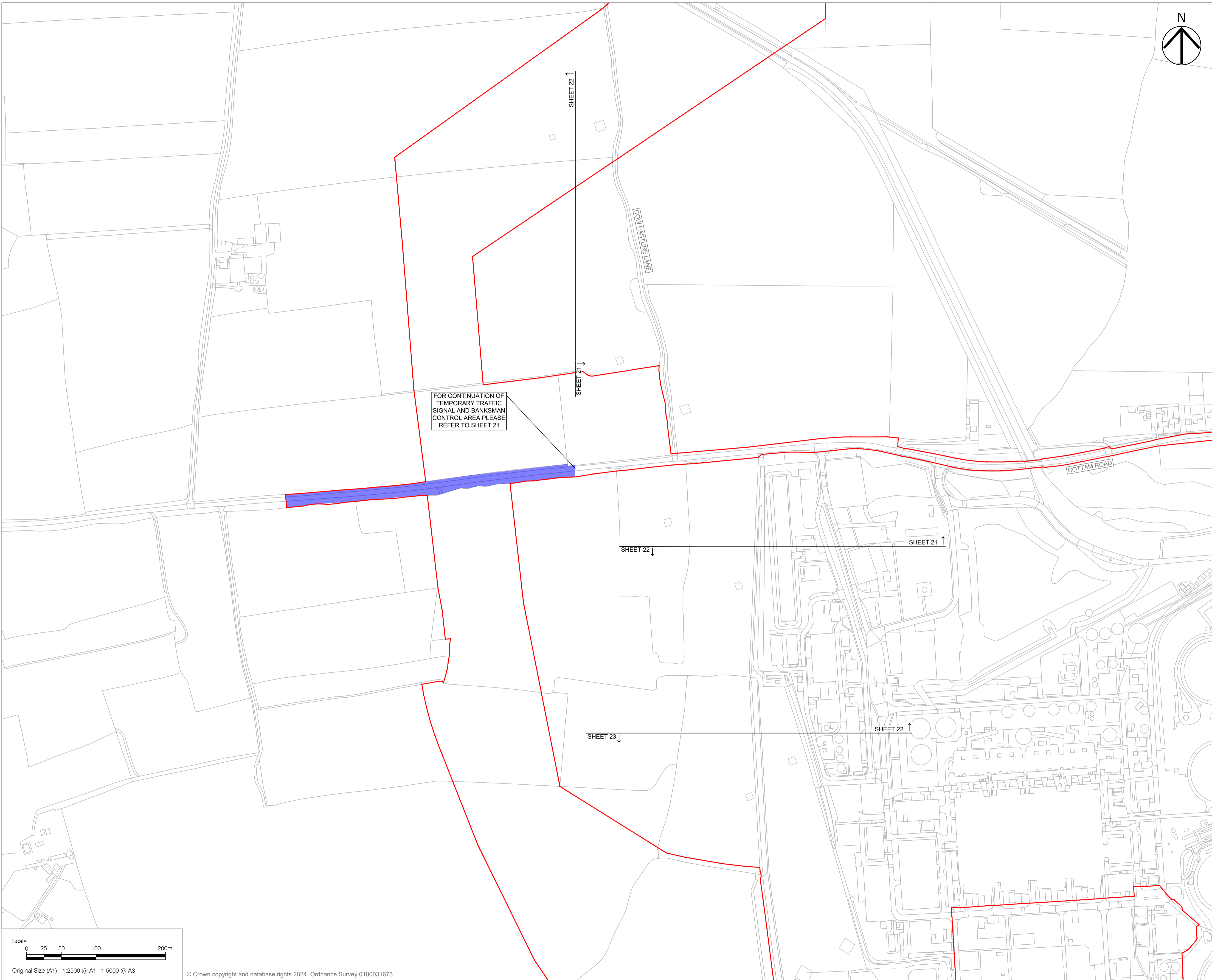
Scale: As shown @ A1 **Rev:** p01



FOR CONTINUATION OF TEMPORARY TRAFFIC SIGNAL AND BANKSMAN CONTROL AREA PLEASE REFER TO SHEET 22



EXISTING 18 TON WEIGHT RESTRICTION ON ENTRY TO COTTAM ROAD TO BE TEMPORARILY SUSPENDED TO FACILITATE CONSTRUCTION VEHICLE ACCESS ON HEADSTEAD BANK



Project
TILLBRIDGE SOLAR PROJECT

Client
TILLBRIDGE SOLAR LIMITED

Consultant
Aecom
1 Tanfield
Edinburgh
EH3 5DA
United Kingdom
Fax +44 (0)131 301 8699
Tel +44 (0)131 301 8600
www.aecom.com

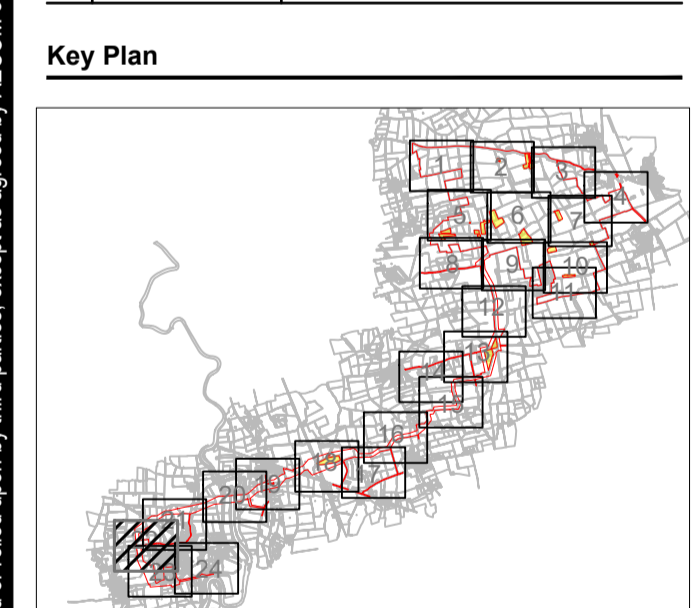
- Notes**
1. ALL DIMENSIONS IN METERS UNLESS STATED OTHERWISE.
 2. DO NOT SCALE FROM THIS DRAWING USE ONLY PRINTED DIMENSIONS.
 3. THE PROPOSED WORKS SHOWN ARE ILLUSTRATIVE ONLY AND WILL BE SUBJECT TO CHANGE AS PART OF DETAILED DESIGN DEVELOPMENT. ANY CHANGES WILL BE LIMITED TO BEING WITHIN THE ORDER LIMITS AND ANY OTHER CONSTRAINTS INCLUDED IN THE DEVELOPMENT CONSENT ORDER.
 4. THE PROPOSED TRAFFIC REGULATION ORDERS AND TRAFFIC MANAGEMENT WORKS SHOWN ARE TO BE READ IN CONJUNCTION WITH SCHEDULE(S) 8 OF THE DEVELOPMENT CONSENT ORDER.

Key

	ORDER LIMITS
	LAND NOT INCLUDED IN THE ORDER LIMITS
	TEMPORARY TRAFFIC SIGNAL AND BANKSMAN CONTROL AREA

ISSUE/REVISION

I/R	DATE	DESCRIPTION
P01	29-02-2024	DCO Application Issue



Purpose Of Issue
DCO APPLICATION

Project Number
60682158

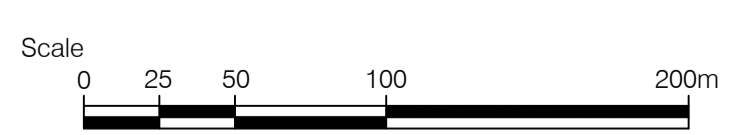
Sheet Title
TRAFFIC REGULATION MEASURES PLANS SHEET 22 OF 24

Reference Number
EN010142/APP/2.5

Legislation Reference
APFP 2009 Regulation 5(2)(o)


Sheet Number
60682158-ACM-XX-00-DR-CE-1252

Scale: As shown @ A1 **Rev:** P01



Original Size (A1) 1:2500 @ A1 1:5000 @ A3

This drawing has been prepared for the use of AECOM's client. It may not be used, modified, reproduced or relied upon by third parties, except as agreed by AECOM or as required by law. AECOM accepts no responsibility, and denies any liability whatsoever, to any party that uses or relies on this drawing without AECOM's express written consent. Do not scale this document. All measurements must be obtained from the stated dimensions.



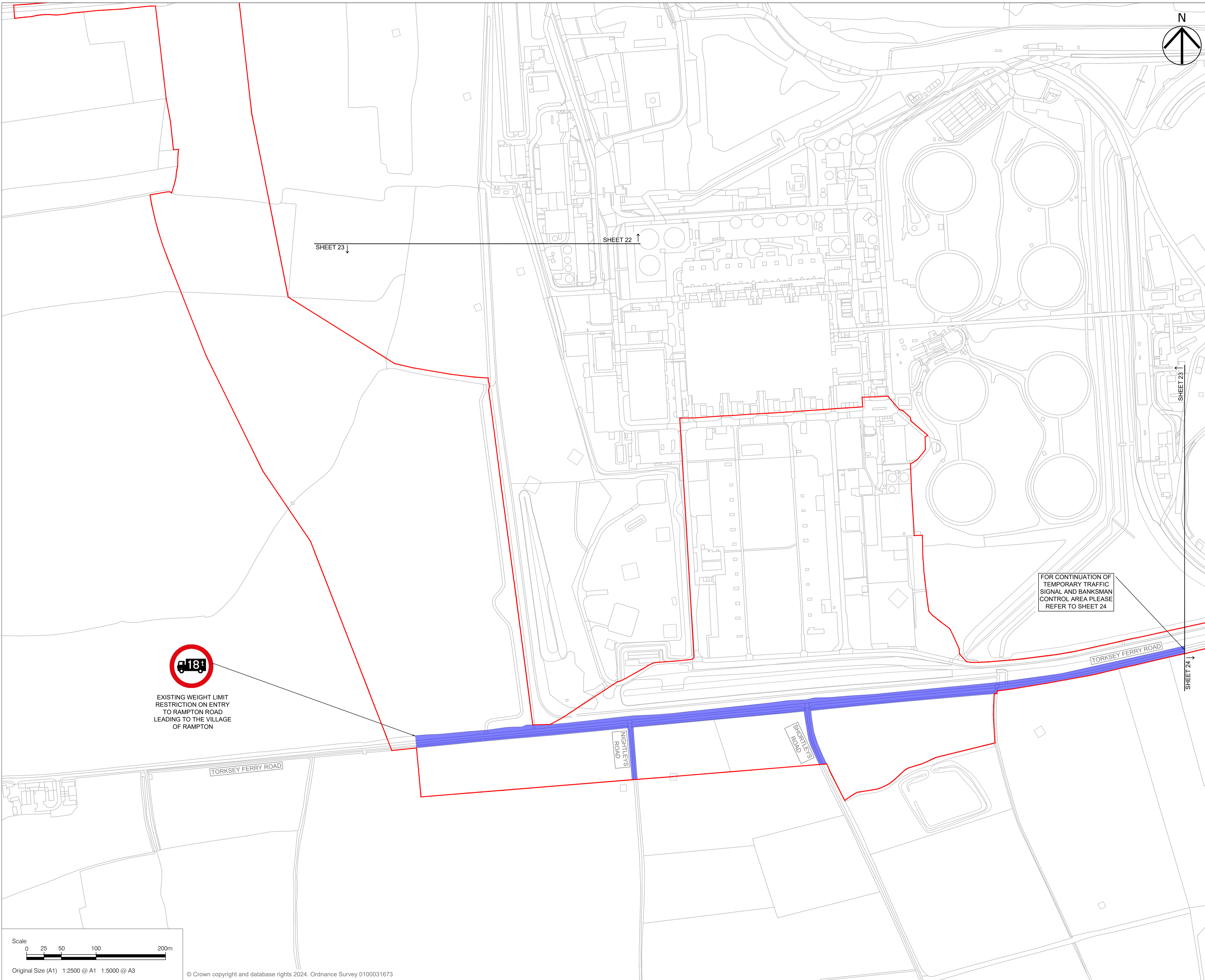
1. ALL DIMENSIONS IN METERS UNLESS STATED OTHERWISE.
2. DO NOT SCALE FROM THIS DRAWING USE ONLY PRINTED DIMENSIONS.
3. THE PROPOSED WORKS SHOWN ARE ILLUSTRATIVE ONLY AND WILL BE SUBJECT TO CHANGE AS PART OF DETAILED DESIGN DEVELOPMENT. ANY CHANGES WILL BE LIMITED TO BEING WITHIN THE ORDER LIMITS AND ANY OTHER CONSTRAINTS INCLUDED IN THE DEVELOPMENT CONSENT ORDER.
4. THE PROPOSED TRAFFIC REGULATION ORDERS AND TRAFFIC MANAGEMENT WORKS SHOWN ARE TO BE READ IN CONJUNCTION WITH SCHEDULE(S) 8 OF THE DEVELOPMENT CONSENT ORDER.

- ORDER LIMITS
- LAND NOT INCLUDED IN THE ORDER LIMITS
- TEMPORARY TRAFFIC SIGNAL AND BANKSMAN CONTROL AREA

I/R	DATE	DESCRIPTION
P01	29-02-2024	DCO Application Issue

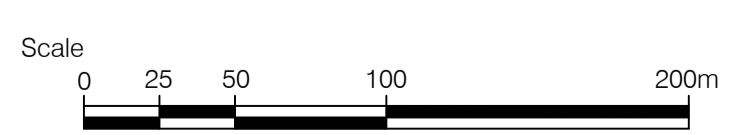


This drawing has been prepared for the use of AECOM's client. It may not be used, modified, reproduced or relied upon by third parties, except as agreed by AECOM or as required by law. AECOM accepts no responsibility, and denies any liability, whatsoever, to any party that uses or relies on this drawing without AECOM's express written consent. Do not scale this document. All measurements must be obtained from the stated dimensions.


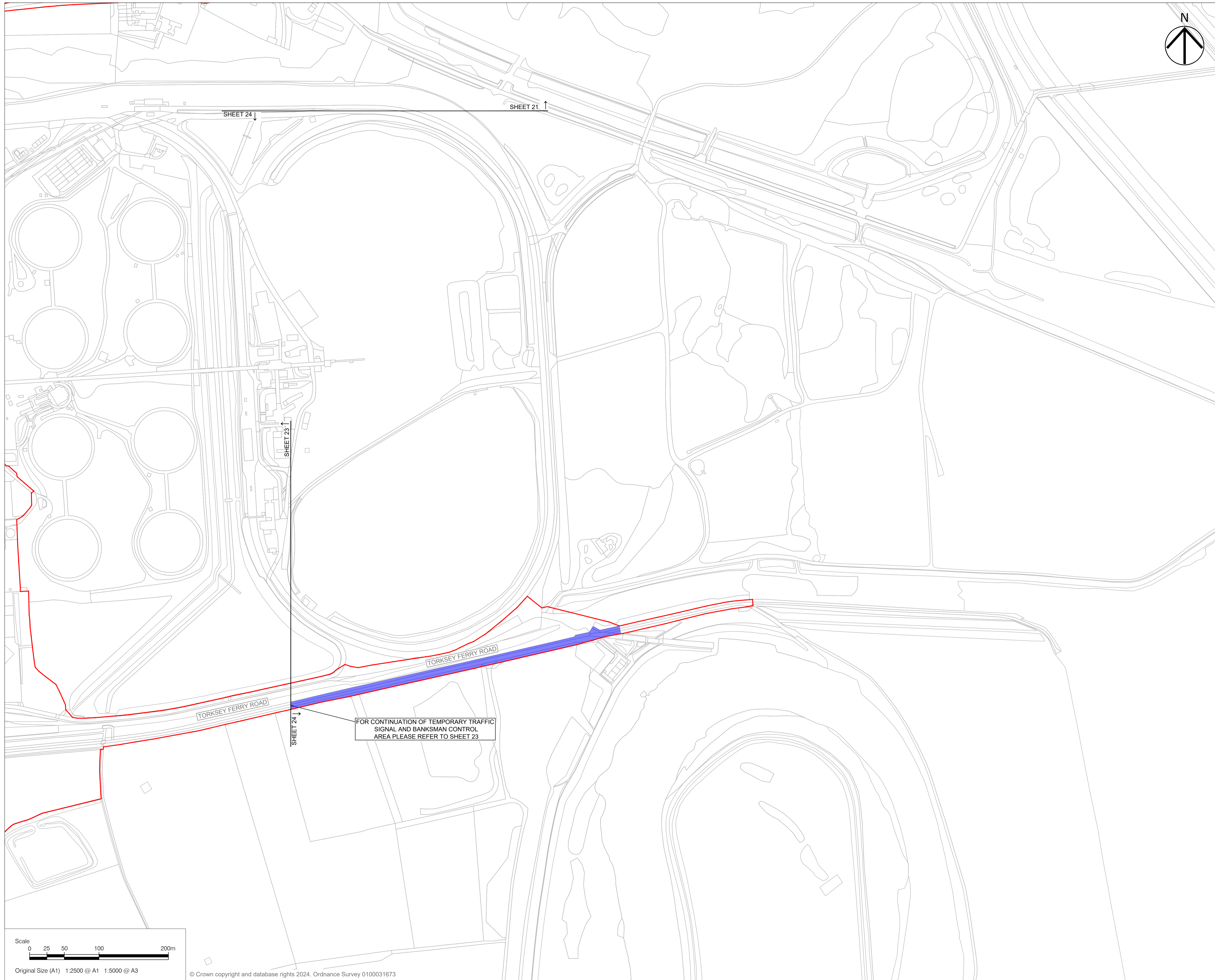



EXISTING WEIGHT LIMIT RESTRICTION ON ENTRY TO RAMPTON ROAD LEADING TO THE VILLAGE OF RAMPTON

FOR CONTINUATION OF TEMPORARY TRAFFIC SIGNAL AND BANKSMAN CONTROL AREA PLEASE REFER TO SHEET 24



Original Size (A1) 1:2500 @ A1 1:5000 @ A3

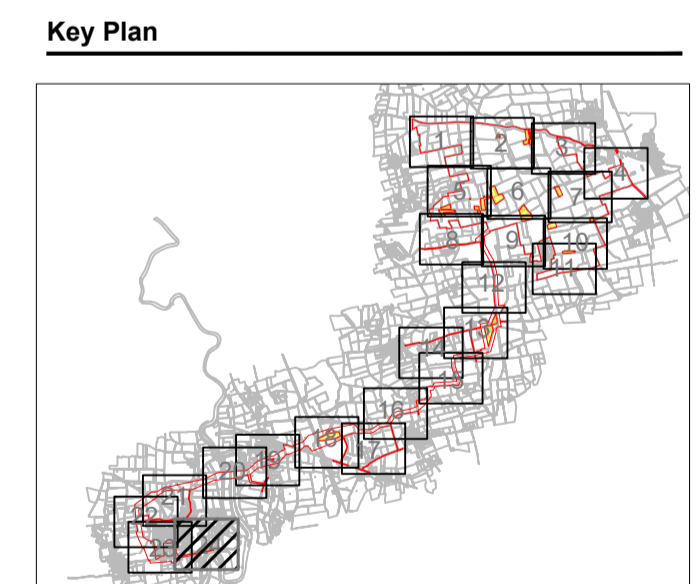


- Notes**
- ALL DIMENSIONS IN METERS UNLESS STATED OTHERWISE.
 - DO NOT SCALE FROM THIS DRAWING USE ONLY PRINTED DIMENSIONS.
 - THE PROPOSED WORKS SHOWN ARE ILLUSTRATIVE ONLY AND WILL BE SUBJECT TO CHANGE AS PART OF DETAILED DESIGN DEVELOPMENT. ANY CHANGES WILL BE LIMITED TO BEING WITHIN THE ORDER LIMITS AND ANY OTHER CONSTRAINTS INCLUDED IN THE DEVELOPMENT CONSENT ORDER.
 - THE PROPOSED TRAFFIC REGULATION ORDERS AND TRAFFIC MANAGEMENT WORKS SHOWN ARE TO BE READ IN CONJUNCTION WITH SCHEDULE(S) 8 OF THE DEVELOPMENT CONSENT ORDER.

- Key**
- ORDER LIMITS
 - LAND NOT INCLUDED IN THE ORDER LIMITS
 - TEMPORARY TRAFFIC SIGNAL AND BANKSMAN CONTROL AREA

ISSUE/REVISION

I/R	DATE	DESCRIPTION
P01	29-02-2024	DCO Application Issue



Purpose Of Issue
DCO APPLICATION

Project Number
60682158

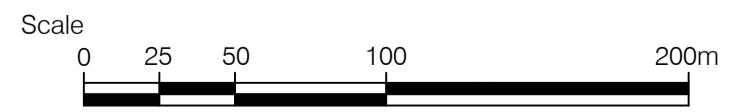
Sheet Title
TRAFFIC REGULATION MEASURES PLANS SHEET 24 OF 24

Reference Number
EN010142/APP/2.5

Legislation Reference
APFP 2009 Regulation 5(2)(o)

Sheet Number
60682158-ACM-XX-00-DR-CE-1254

Scale: As shown @ A1 **Rev:** p01



Original Size (A1) 1:2500 @ A1 1:5000 @ A3

This drawing has been prepared for the use of AECOM's client. It may not be used, modified, reproduced or relied upon by third parties, except as agreed by AECOM or as required by law. AECOM accepts no responsibility, and denies any liability whatsoever, to any party that uses or relies on this drawing without AECOM's express written consent. Do not scale this document. All measurements must be obtained from the stated dimensions.